

Exhibit B

**IN THE UNITED STATES DISTRICT COURT FOR THE
MIDDLE DISTRICT OF FLORIDA
OCALA DIVISION**

UNITED STATES OF AMERICA,

Plaintiff,

vs.

Civil No. 5:03-CV-436-OC-10 GRJ

EDDIE RAY KAHN, a/k/a EDDIE RAY, a/k/a
EDDIE RAY HOUSE OF KAHN;
MILTON HARGARVES BAXLEY, II;
BRYAN MALATESTA,
KATHLEEN KAHN, a/k/a KOOKIE KAHN;
DAVID STEPHEN LOKIETZ, a/k/a DAVID-
STEPHEN HOUSE OF LOKIETZ;
AMERICAN RIGHTS LITIGATORS, a purported
trust; GUIDING LIGHT OF GOD MINISTRIES,
a purported corporation sole; and
EDDIE KAHN AND ASSOCIATES, a purported
limited liability corporation,

Alleged Defendants.

NOTICE OF SPECIAL VISITATION

MOTION TO DISMISS FOR
LACK OF JURISDICTION

*2/17
Eddie Ray Kahn*

NOTICE OF SPECIAL VISITATION

Please take notice that Eddie Ray of the Kahn Family hereby makes a special visitation demanding all rights at all time and waiving no rights at any time, especially his right to challenge jurisdiction in the first instance and to preserve his right to due process of law.

MOTION TO DISMISS FOR LACK OF JURISDICTION

Eddie Ray of the Kahn Family, in special visitation / appearance only, moves this Court to

dismiss for lack of federal territorial jurisdiction and shows as follows:

1. *Presumption of jurisdiction challenged* I hereby factually challenge the presumption that the United States (plaintiff) has exclusive territorial jurisdiction over the State of Florida ("Florida") generally, and over the political subdivision and land area within Florida known as Lake County specifically, and that this federal court has judicial authority over me in the instant matter;

2. *Presumption is against federal jurisdiction.* This federal court is of limited jurisdiction, and of such courts the U.S. 11th Circuit Court of Appeals has recently held that FEDERAL JURISDICTION IS NOT TO BE PRESUMED OR IMPLIED AND THAT A CAUSE IS WITHOUT JURISDICTION UNTIL THE CONTRARY APPEARS. (See Bellsouth Telecommunications v. MCI, 317 F.3d 1270, 1301 (11th Cir. 2003) ; see also Jackson Transit Auth. v. Local Div. 1285, Amalgamated Transit Union, 457 U.S. 15, 30, 102 S.Ct. 2202, 2211, 72 L.Ed.2d 639 (1982));

"The exercise of federal supremacy is not lightly to be presumed" (see Schwartz v. Texas, 344 U.S. 199, 202-203 (1952));

3. *No evidence of territorial jurisdiction.* Notice is given that the plaintiff has placed no evidence in the record proving it has exclusive territorial jurisdiction over Lake County, Florida where I live and work. Therefore, per *Bellsouth* above, the presumption is that this federal court has no jurisdiction.

4. *Limited federal territorial jurisdiction.* There is an abundance of judicial opinion that the jurisdiction of the United States (plaintiff) is carefully circumscribed and defined as a very precise portion of America, that portion being the District of Columbia and the federal possessions, territories and enclaves purchased and possessed by the Federal United States;

5. *Limited exclusive legislative jurisdiction.* The laws of Congress have limited exclusive authority with respect to the States of the Union;

"The laws of Congress do not extend into the territorial limits of the states, but have force ONLY in the District of Columbia, and other places that are WITHIN the EXCLUSIVE jurisdiction of the national government." [Emphasis added.]

6. *Landmark publication on Federal Jurisdiction in the States.* In June 1957, the federal government of the United States (plaintiff) published a work entitled "Jurisdiction Over Federal Areas Within the States: Report of the Interdepartmental Committee for the Study of Jurisdiction Over Federal Areas Within the States." Part II of the Study entitled, "A Text of Law of Legislative Jurisdiction" (Exhibit A), was completed by the 48 Attorneys General of the particular states, to wit:

"The Federal Government cannot, by unilateral action on its part, acquire legislative jurisdiction over any area within the exterior boundaries of a State. Article I, section 8, clause 17 of the Constitution, provides that legislative jurisdiction may be transferred pursuant to its terms ONLY with the consent of the legislature of the State in which is located the area subject to the jurisdictional transfer. As was indicated in Chapter II, the consent requirement of article I, section 8, clause 17, was intended by the framers of the Constitution to preserve the States' jurisdictional integrity against Federal encroachment." [Emphasis added.] Id., at 46.

"The Constitution gives express recognition to but one means of Federal acquisition of legislative jurisdiction – by State consent under Article I, section 8, clause 7. . . . Justice McLean suggested that the Constitution provided the sole mode for transfer of jurisdiction, and that if this mode is not pursued, no transfer of jurisdiction can take place." [Emphasis added.] Id., at 41.

"It scarcely needs to be said that unless there has been a transfer of jurisdiction (1) pursuant to clause 17 by a Federal acquisition of land with State consent, or (2) by cession from the State to the Federal Government, or unless the Federal Government has reserved jurisdiction upon the admission of the State, the Federal Government possesses NO legislative jurisdiction over any area within a state, such jurisdiction being for exercise by the State." [Emphasis added.] Id., at 45.

Jurisdiction Over Federal Areas Within the States: Report of the Interdepartmental Committee for the Study of Jurisdiction Over Federal Areas Within the States." Part II, A Text of Law of Legislative Jurisdiction. Washington, United States Government Printing Office, June 1957, Library of Congress, Item 1057-E, Y3.IN3/10 1/957/pt.2, Standard No. LCCN: 55-61259, Class Descriptor: GovDoc: Y3.IN3/10:1/956/JC:KF550

7. *Determining factor of jurisdiction.* That the soul of federal courts' territorial jurisdiction is the geographical location where an offense or offensive activity actually takes place, and is the factor that determines the courts' jurisdiction, not the offense or offensive activity committed *per se*

as set out below;

8. *"Place" of offense determines jurisdiction.* The U.S. Supreme Court has long held that in order for the federal government to enforce the laws of the United States (plaintiff) within the boundaries of the States of the Union, the offense or offensive activities must be committed *where* the federal government has exclusive or concurrent jurisdiction;

"Chief Justice Marshall observed that to bring the offense within the jurisdiction of the courts of the union [district courts of the United States], it must have been committed out of the jurisdiction of any state; it is not [he says] **the offense committed, but the PLACE in which it is committed, which must be out of the jurisdiction of state.**"

[Emphasis added.] People v. Godfrey, 17 Johns.225 (N.Y. 1819); (see also United States v. Bevans, 16 U.S. 336 (1818) for the same principle that "place of offense" determines jurisdiction)

9. *Allegation of offensive activity.* The plaintiff's civil complaint alleges that I am engaging in federally offensive activities at certain locations within the geographical area known as Lake County in the state of Florida, one of the member States of the Union, and presumes the Court's jurisdiction without proof thereof;

10. *Only two ways to obtain jurisdiction in Florida.* In order for this federal court, which is foreign to the state of Florida, to presently have exclusive or concurrent jurisdiction *within* the political boundaries of Florida and thus have authority to prosecute me, the United States (plaintiff) must either have (a) complied with the requirements of Art. I, § 8, cl.17 of the Constitution of the United States, or (b) obtain a cession of legislative authority from Florida in which the land is located whereupon I am alleged to be engaging in federally offensive activities per the complaint (see paragraph "6" above; also see U.S. v. Gliatta, C. A.Fla. 1978, 580 F.2d 156 (5th Cir. 1978), certiorari denied 89 S.Ct. 726, 439 U.S. 1048, 58 L.Ed2d 708);

11. *Additional federal requirement – "notice of acceptance of jurisdiction."* Regardless of whichever of the above two methods the plaintiff would have had to use in acquiring exclusive or

concurrent jurisdiction over land areas within Lake County, Florida, there is an additional requirement which was imposed by Congress at the request of the Department of Justice in 1940 that mandates the United States (plaintiff) give its affirmative assent to the transfer of exclusive or concurrent jurisdiction before such jurisdiction becomes effective so that all persons (that includes me) could know whether the government had obtained no jurisdiction at all or partial jurisdiction or exclusive jurisdiction (see 54 Stat. 19; Oct. 9, 1940, c. 793; and 40 U.S.C. § 3111, 3112);

12. *Filing of "notice" mandatory to acquiring jurisdiction.* The aforementioned federal statute requires that the above "affirmative assent," is to be filed by the United States (plaintiff) in the form of a notice with the Governor of the State from which the land property is being acquired; and furthermore, the U.S. Supreme Court has determined that without such notice of acceptance being filed, it shall be "conclusively presumed" that no exclusive or concurrent jurisdiction has been accepted (see Adams v. U.S., 319 U.S. 312 (1943); (Exhibit B.)

13. *No notices of acceptance of jurisdiction found in public records.* To date I have not been able to find in either the State of Florida or Lake County public records any evidence of the existence of any notices of acceptance of authority filed by the United States (plaintiff) pursuant to 40 U.S.C. § 3111, 3112 pertaining to any land areas in Lake County, Florida which, according to the U.S. Supreme Court in *Adams*, leads to the "presumptive conclusion" that no jurisdiction has been accepted and the federal government has neither exclusive or partial jurisdiction over the county in general where I live and work; (Exhibit C.)

14. *Criteria for determining federal territorial jurisdiction.* The U.S. Supreme Court's decision in *Adams* makes clear that it is neither the laws of the United States nor the act of violating those laws by a person subject to those laws that gives rise to a federal court's jurisdiction, but rather, jurisdiction is determined by (a) the place of the offense, i.e., the geographical location, (b) the process or method the United States (plaintiff) used in acquiring the land within a State where the offense occurred, and (c) the mandatory filing of notice of acceptance of jurisdiction by the United States (plaintiff) with the Governor of the State from which the land was acquired;

15. *No lawful federal territorial jurisdiction exists.* When the above jurisdictional determination criteria is applied to the facts and circumstances of this instant cause, and in the absence of verified evidence to the contrary, it can be “conclusively presumed” as a matter of law that the United States (plaintiff) and this federal court have no exclusive or concurrent territorial jurisdiction over the state political subdivision of Lake County, Florida, nor over me and my alleged activities conducted therein, and **any decision, ruling or order issued by this Court in this cause is usurpation of authority and *ipso facto* void;**

“The government, then, of the United States, can claim no powers which are not granted to it by the constitution, and the powers actually granted, must be such as are expressly given, or given by necessary implication. . . . **It is an acknowledged principle of, I believe, every court in the world, that not only the decisions, but every thing done under the judicial process of courts, not having jurisdiction, are, *ipso facto*, void.**” [Emphasis added.]
Martin v Hunter's Lessee, 14 U.S. 304 (1816)

16. *Incorporation by reference.* Exhibits A, B and C and their attachments are incorporated by reference herein

WHEREFORE, for reasons stated above, and especially in view of the fact that no regulatory filings of notices of acceptance of authority per 40 U.S.C. § 3111, 3112 by an official of the United States have been found in the public record which are necessary in proving federal territorial jurisdiction over Lake County, Florida where the alleged offensive activities occurred, the presumption is conclusive as a matter of law that no federal jurisdiction exists whatsoever in said county. Consequently, this federal court has no jurisdiction to adjudicate this cause, and I hereby move this Court to act in its non-discretionary ministerial capacity and dismiss (vacate) this civil lawsuit immediately without delay.

Signed with reservation of all rights,

By: Eddie Ray Kahn

Eddie Ray of the Kahn Family
32304 Wekiva Pines Blvd
Sorrento, Florida

SIGNATURE VERIFICATION

State of Florida }
 } SS:
County of Lake }

Before me, the undersigned Notary Public, personally appeared a man, Eddie Ray Kahn, known or identified to me, and did acknowledge that he executed the above NOTICE OF SPECIAL VISITATION and MOTION TO DISMISS FOR LACK OF JURISDICTION as his free act and deed.

Subscribed and Acknowledged before me on this 18th day of December, 2003.

Witness my hand and official seal:

Chris M. True (Seal)
Notary Public

My commission expires 7-10-05



Chris M. True
Commission # DD 040967
Expires July 10, 2005
Bonded Through
Atlantic Bonding Co., Inc.

EXHIBIT "A"

JURISDICTION OVER FEDERAL
AREAS WITHIN THE STATES

REPORT OF THE
INTERDEPARTMENTAL COMMITTEE
FOR THE STUDY OF
JURISDICTION OVER FEDERAL AREAS
WITHIN THE STATES

PART II

A Study of the Law of Legislative Jurisdiction

BY

James M. McWhorter, Jr., Director of the Legislative Council and Chairman of the President's

June 1967

We are agreed that such consequences necessarily follow; and we think that no hardship is thereby imposed on those inhabitants; because they are not interested in any election made within the state, or held to pay any taxes imposed by its authority, nor bound by any of its laws. And it might be very inconvenient to the United States to have their soldiers, artificers, officers and other persons employed in their service, subjected to the services required by the commonwealth of the inhabitants of the several towns.

In *Opinion of the Justices*, 1 Metc. 580 (Maine, 1841), the Supreme Court of Massachusetts in essence restated this view. Thus, although the fears expressed in the Virginia and North Carolina ratifying conventions as to the effects of legislative jurisdiction on the civil rights of inhabitants of areas subject to such jurisdiction were completely borne out, these effects were at the same time interpreted as distinct advantages for the parties concerned.

Acquisition of Legislative Jurisdiction

THESE MATTERS FOR FEDERAL ACQUISITION OR FURNISHING OF CONSTITUTIONAL CONSENT.—The Constitution gives express recognition to but one means of Federal acquisition of legislative jurisdiction—by State consent under article I, section 8, clause 17. The debates in the Constitutional Convention and State ratifying conventions leave little doubt that both the opponents and proponents of Federal exercise of exclusive legislative jurisdiction over the seat of government were of the view that a constitutional provision such as clause 17 was essential if the Federal Government was to have such jurisdiction. At no time was it suggested that such a provision was unnecessary to secure exclusive legislative jurisdiction to the Federal Government over the seat of government. While, as has been indicated in the preceding chapter, little attention was given in the course of the debates to Federal exercise of exclusive legislative jurisdiction over areas other than the seat of government, it is reasonable to assume that it was the general view that a special constitutional provision was essential to enable the United States to acquire exclusive legislative jurisdiction over any area. Hence, the proponents of exclusive legislative jurisdiction over the seat of government and over federally owned areas within the States defended the inclusion in the Constitution of a provision such as article I, section 8, clause 17. And in *United States v. Railroad Bridge Co.*, 27 Fed. Cas. 685, 675, No. 16,114 (C. C. N. D. Ill., 1855), Justice McLean suggested that the Constitution provided the sole mode for transfer of jurisdiction, and that if this mode is not pursued no transfer of jurisdiction can take place.

the United States. Although the matter was not in issue in the case, the Supreme Court said (p. 536):

The and constituting the Reservation was part of the territory acquired in 1803 by cession from France, and until the formation of the State of Kansas, and her admission into the Union, the United States possessed the rights of a proprietor, and had political dominion and sovereignty over it. For many years before that admission it had been reserved from sale by the proper authorities of the United States for military purposes, and occupied by them as a military post. The jurisdiction of the United States over it during this time was necessarily paramount. But in 1861 Kansas was admitted into the Union upon an equal footing with the original States, that is, with the same rights of political dominion and sovereignty, subject like them only to the Constitution of the United States. Congress might undoubtedly, upon such admission, have stipulated for retention of the political authority, dominion and legislative power of the United States over the Reservation, so long as it should be used for military purposes by the government; that is, it could have excepted the place from the jurisdiction of Kansas, as one needed for the uses of the general government. But from some cause, inadvertence perhaps, or over-confidence that a reversion of such jurisdiction could be had whenever desired, no such stipulation or exception was made. * * * [*Emphasis added.*]

Almost the same language was used by the Supreme Court of Kansas in *Clay v. State*, 4 Kan. 49 (1866), and another suggestion of judicial recognition of this doctrine is to be found in an earlier case in the Supreme Court of the United States, *Langford v. Monteith*, 102 U. S. 145 (1880), in which it was held that when and set of Congress admitting a State into the Union provides, in accordance with a treaty, that the lands of

Indian title shall not be a part of such State or Territory, the new State government has no jurisdiction over them. The enabling acts governing the admission of several of the States provided that exclusive jurisdiction over certain areas was to be reserved to the United States? In view of these developments, an earlier opinion of the United States Attorney General indicating that a State legislature, as distinguished from a State constitutional convention, had in five the consent to transfer jurisdiction specified in the Federal Constitution (12 *Op. A. G.* 428 (1858)), would seem inapplicable to a Federal reservation of jurisdiction.

Since Congress has the power to create States out of Territories and to prescribe the boundaries of the new States, the retention of exclusive legislative jurisdiction over a federally owned area within the State at the time the State is admitted into the Union would not appear to pose any serious constitutional difficulties.

No Federal legislative jurisdiction without consent, cession, or reservation.—It scarcely needs to be said that unless there has been a transfer of jurisdiction (1) pursuant to clause 17 by a Federal acquisition of land with State consent, or (2) by cession from the State to the Federal Government, or unless the Federal Government has reserved jurisdiction upon the admission of the State, the Federal Government possesses no legislative jurisdiction over any area within a State, such jurisdiction being or exercise entirely by the State, subject to non-interference by the State with Federal functions, and subject to the free exercise by the Federal Government of rights

* *U. S. v. Wyoming* (act of July 10, 1890, 26 Stat. 232, ch. 864, 51st Cong., 1st Sess.); *Oklahoma* (act of June 20, 1906, 34 Stat. 267, 272, ch. 385, 59th Cong., 1st Sess.); see *IT Term. J. Rep.* 321 (1942); and see *Foot v. United States*, 1 Wyo. 46 (1861), and *contra*, *Privation v. United States*, 1 Colo. 85 (1867); *Reynolds v. People*, 1 Colo. 379 (1869); *Burgess v. People of Montana*, 6 Mont. 57, 19 Pac. 853 (1888), as to the status of federally owned lands in a Territory.

with respect to the use, protection, and disposition of its property.

LEGISLATIVE CONSENT TO TRANSFER OF JURISDICTION TO FEDERAL GOVERNMENT: Constitutional consent.—The Federal Government cannot, by unilateral action on its part, acquire legislative jurisdiction over any area within the exterior boundaries of a State. Article I, section 8, clause 17, of the Constitution, provides that legislative jurisdiction may be transferred pursuant to its terms only with the consent of the legislature of the State in which be located the area subject to the jurisdictional transfer.* As was indicated in chapter II, the consent requirement of article I, section 8, clause 17, was

* *Wagon Co. v. Tour Roman's*, 302 U. S. 196 (1937); *Springfield v. Commonwealth*, 62 Ohio St. 129, 104 N. E. 2d 95 (1932); *Reeder v. Reeder*, 21 Ohio St. 481 (1851); *Chimney Bros. v. Clark*, 191 OXN. 488, 131 E. 2d 94 (1942); *Beauregard County v. Jasper County*, 220 S. O. 449, 68 S. R. 24 821 (1901); *Sharon v. Massena*, 229 WIR. 542, 300 N. W. 845 (1934); 1 Op. A. 9, 572 (1935). See also *Chapman I*, VI VII, and XI, supra.

* See report, part I, p. 26. This constitutional provision relates only to the transfer of jurisdiction: the consent of the State is necessary to the acquisition of title to land within its boundaries by the United States. *United States v. Meyer and General of Ohio of Kohnen*, 39 F. 2d 832 (D. X. J., 1923); Op. A. G., vol. No. 137 184/186 (Feb. 28, 1925); 35 Op. A. G. 341 (1925). And the consent of the State is legally given to transfer jurisdiction even though not given until after the purchase by the United States. See *part II Report*, II Fed. Com. 1070, N. 6212 (C. C. D. Kan., 1917); *United States v. Tucker*, 122 Fed. 618 (W. D. Ky., 1903); *State v. Higgins*, 226 Ind. 161 (W. T. Wash., 1916); 12 Op. A. G. 411 (1917); 15 Op. A. G. 430 (1918); *op. cit.* *Louisiana Provisions* 31, v. *Beauregard*, 27 E. 2d 935 (C. C. A. 8, 1928). No particular phraseology is necessary to express such consent. 39 Op. A. G. 39 (1917); *op. cit.* *McCormick v. Wagon*, 2 Ill. 34, 87 (1857). But a consent article of general application will not be given retroactive effect. *St. Louis-San Francisco Ry. v. Seiber*, *infra*. The legislation of a State has no effect to transfer jurisdiction to the United States except as it may be restricted by State or Federal constitution. *United States v. Owen*, 1 F. Supp. 406 (W. D. Va., 1952). Consent must be given by a State legislature, not by a constitutional convention. 12 Op. A. G. 425 (1891).

intended by the framers of the Constitution to preserve the States' jurisdictional integrity against Federal encroachment.

State cession or Federal reservation.—The transfer of legislative jurisdiction pursuant to either of the two means not spelled out in the Constitution likewise requires the assent of the State in which is located the area subject to the jurisdictional transfer. Where legislative jurisdiction is transferred pursuant to a State cession statute, the State has quite clearly assented to the transfer of legislative jurisdiction to the Federal Government since the enactment of a State cession statute is a voluntary act on the part of the legislature of the State.

The second method, not spelled out in the Constitution or vesting legislative jurisdiction in the Federal Government, namely, the reservation of legislative jurisdiction by the Federal Government at the time statehood is granted to a Territory does not involve transfer of legislative jurisdiction to the Federal Government by a State, since the latter never had jurisdiction over the area with respect to which legislative jurisdiction is reserved. While, under the second method of vesting legislative jurisdiction in the Federal Government, the latter may reserve such jurisdiction without inquiring as to the wishes or desires of the people of the Territory to which statehood has been granted, nevertheless, the people of the Territory involved have approved, in at least a technical sense, such reservation. Thus, the reservation of legislative jurisdiction constitutes, in the normal case, one of the terms and conditions for granting statehood, and only if all of the terms are approved are approved by a majority of the voters of the Territory, or by a majority of the Territorial legislature, is statehood granted.*

* While the Federal Government may acquire exclusive jurisdiction by purchase of land with the State's consent, by cession from the State, or by reservation in the enabling act granting statehood, such jurisdiction cannot be acquired by mere occupancy for the State's protection or territory or by annexation of the State. *People v. Gentry*, 17 Johns. 226 (N. Y., 1819).

EXHIBIT "B"

from risking the possible constitutional barriers to state coverage, and undertaking the difficult administrative task. The legislative history of other exemptions may indicate that they were intended to cede the states of jurisdiction—on this question we need express no opinion now; but current administrative practice under the Act indicates that there is nothing in the mere existence of a federal exemption which necessarily required that states not undertake to expand the social security program in this field. The federal Act covers only employers of eight or more persons; approximately one-half the states cover employers with fewer employees. Several states cover casual laborers and domestic servants, both groups exempted by the section of the federal Act which includes the exemption of maritime workers.

Employers of maritime workers, otherwise subject to state unemployment insurance taxing acts, are not excluded from the coverage of such acts either by Article 3, § 2 of the Constitution, or by Congressional enactments.

Affirmed.

*[218]

*RICHARD PHILIP ADAMS, John Walter Brodenave and Lawrence Mitchell,
v.

UNITED STATES OF AMERICA and
John S. Ryan, Warden.

(319 US 312-315.)

COURTS, § 748 — Federal. — criminal jurisdiction.

1. Unless and until notice of acceptance of jurisdiction has been given, Federal courts are without jurisdiction to punish under criminal laws of the United States an act committed on lands acquired by the United States, where the applicable statute (Act of Oct. 9, 1940, 40 USC § 255) provides that United States agencies and authorities may accept exclusive or partial jurisdiction over

tutional objection to state coverage of maritime employees. See statements of Rep. Vinson and Rep. McDermack, 78 Cong Rec 5903.

lands acquired by the United States by filing notice with the governor of the state, or by taking other similar appropriate action, and that unless and until the United States has so accepted jurisdiction it shall be conclusively presumed that no such jurisdiction has been accepted.

[See annotation references, 1.]

Statutes, § 155 — administrative construction — force.

2. The views of governmental agencies co-operating in developing a statute as to its interpretation are entitled to great weight in construing it.

[See annotation references, 2.]

COURTS, § 748 — Federal criminal jurisdiction — effect of state statute authorizing.

3. That state statutes authorize the United States to take jurisdiction over land acquired by the United States within the state cannot confer jurisdiction upon Federal courts to punish under criminal laws of the United States an act committed thereon, where at the time of the alleged offense notice of acceptance of jurisdiction contemplated by the Act of Oct. 9, 1940, 40 USC § 255, had not been given.

[No. 889.]

Argued May 10, 1943. Decided May 24, 1943.

ON CERTIFICATE from the United States Circuit Court of Appeals for the Fifth Circuit, certifying questions stated in the opinion. First question answered in the affirmative; the second in the negative.

Thurgood Marshall, of New York City, argued the cause, and, with William H. Hastie, of Washington, D. C., W. Robert Ming, Jr., of Chicago, Illinois, Joseph Thornton, of New Orleans, Louisiana, and Milton R. Konvitz, of Newark, New Jersey, filed a brief for Richard Philip Adams et al.:

ANNOTATION REFERENCES.

1. As to territorial jurisdiction of state or Federal courts over lands within state acquired by United States, see annotation in 74 L ed 761.

2. Administrative or practical construction of statute as precedent for judicial construction, see annotation in 73 L ed 322 and 84 L ed 28.

87 L ed 1421

Revised Statute, § 355, as amended February 1, 1940 (40 USCA § 255, 9A FCA title 40, § 255) provides that the United States shall obtain "exclusive or partial" jurisdiction over lands only by filing an acceptance of such jurisdiction with the appropriate state authority. Since no acceptance was filed, the United States did not have jurisdiction over the land upon which the crime was alleged to have been committed.

The District Court did not have jurisdiction to try and sentence the appellants for the offense of rape.

Robert L. Stern, of Washington, D. C., argued the cause, and, with Solicitor General Fahy, Assistant Attorney General Wendell Berge, Special Assistant to the Attorney General Oscar A. Provest, and W. Marvin Smith, also of Washington, D. C., filed a brief for the United States et al.:

The United States had not accepted jurisdiction over the lands upon which the crime was committed and therefore the District Court was without jurisdiction to try and sentence the defendants.

Revised Statute § 355, as amended February 1, 1940, 40 USCA § 255, 9A FCA title 40, § 255, has been interpreted to reach cases of concurrent jurisdiction by the agencies of the Government which have authority over the land in question in this case.

Mr. Justice Black delivered the opinion of the Court:

The Circuit Court of Appeals for the Fifth Circuit has certified to us two questions of law pursuant to § 248 of the Judicial Code, 28 USCA § 346, 8 FCA title 28, § 346. The certificate shows that the three defendants were soldiers and were convicted under 18 USCA §§ 151, 157, 1 FCA title 18, §§ 451, 457, in the federal District Court for the Western District of Louisiana, for the rape of a civilian woman. The alleged offense occurred within the confines of Camp Claiborne, Louisiana, a government military camp, on

land to which the government had acquired title at the time of the crime. The ultimate question is

*[313]

*whether the camp was, at the time of the crime, within the federal criminal jurisdiction.

The Act of October 9, 1940, 40 USCA § 255, 9A FCA title 40, § 255, passed prior to the acquisition of the land on which Camp Claiborne is located, provides that United States agencies and authorities may accept exclusive or partial jurisdiction over lands acquired by the United States by filing a notice with the Governor of the state on which the land is located or by taking other similar appropriate action. The Act provides further: "Unless and until the United States has accepted jurisdiction over lands hereafter to be acquired as aforesaid, it shall be conclusively presumed that no such jurisdiction has been accepted." The government had not given notice of acceptance of jurisdiction at the time of the alleged offense.

The questions certified are as follows:

"1. Is the effect of the Act of Oct. 9, 1940, above quoted, to provide that as to lands within a State thereafter acquired by the United States, no jurisdiction exists in the United States to enforce the criminal laws embraced in United States Code Title 18, Chapter 11, and especially § 457 relating to rape, by virtue of § 451. Third, as amended June 11, 1940, unless and until a consent to accept jurisdiction over such lands is filed in behalf of the United States as provided in said Act?"

"2. Had the District Court of the Western District of Louisiana jurisdiction, on the facts above set out, to try and sentence the appellants for the offense of rape committed within the bounds of Camp Claiborne on May 10, 1942?"

¹ Exclusive jurisdiction over the lands on which the Camp is located was accepted for the Federal government by the Secretary of War in a letter to the Governor of Louisiana, effective January 15, 1943.

Since the government had not given the notice required by the 1940 Act, it clearly did not have either "exclusive or partial" jurisdiction over the

*[314] camp area. The only possible reason suggested as to why the 1940 Act is inapplicable is that it does not require the government to give notice of acceptance of "concurrent jurisdiction." This suggestion rests on the assumption that the term "partial jurisdiction" as used in the Act does not include "concurrent jurisdiction."

The legislation followed our decisions in *James v. Dravo Contracting Co.*, 302 US 134, 32 L ed 155, 58 S Ct 209, 114 ALR 513; *Biles Mason Co. v. Tax Commission*, 302 US 136, 32 L ed 127, 58 S Ct 232; and *Collins v. Yosemite Park & C. Co.*, 304 US 513, 32 L ed 1009, 50 S Ct 1903. These cases arose from controversies concerning the relation of federal and state powers over government property and had pointed the way to practical adjustments. The bill resulted from a cooperative study by government officials, and was aimed at giving broad discretion to the various agencies in order that they might obtain only the necessary jurisdiction.⁴ The Act created a definite method of acceptance of jurisdiction so that all persons could know whether the government had obtained "no jurisdiction at all, or partial jurisdiction, or exclusive jurisdiction."⁵

⁴In the words of a sponsor of the bill, the object of the act was flexibility, so "that the head of the acquiring agency or department of the Government could at any time designate what type of jurisdiction is necessary; that is, either exclusive or partial. In other words, it definitely contemplates leaving the question of extent of jurisdiction necessary to the head of the land-acquiring agency." Hearings, House Committee on Buildings and Grounds, H.R. 7223, 78th Cong 1st Sess p. 5.

⁵Id. 5.

Both the Judge Advocate General of the Army⁶ and the Solicitor of the Department of Agriculture⁷ have construed the 1940 Act as requiring that notice of acceptance be filed if the government is to obtain concurrent jurisdiction. The Department of Justice has abandoned the view of jurisdiction which prompted the

*[315]

institution of this proceeding, and now advises us of its view that concurrent jurisdiction can be acquired only by the formal acceptance prescribed in the act. These agencies co-operated in developing the act, and their views are entitled to great weight in its interpretation. Cf. *Bowen v. Johnston*, 306 US 13, 29, 30, 58 L ed 455, 462, 463, 59 S Ct 442. Besides, we can think of no other rational meaning for the phrase "jurisdiction, exclusive or partial" than that which the administrative construction gives it.

Since the government had not accepted jurisdiction in the manner required by the Act, the federal court had no jurisdiction of this proceeding. In this view it is immaterial that Louisiana statutes authorized the government to take jurisdiction, since at the critical time the jurisdiction had not been taken.⁸

Our answer to certified question No. 1 is Yes and to question No. 2 is No.

It is so ordered.

⁶Ops. J. A. G. 6802.

⁷Opinion No. 2311, Solicitor, Department of Agriculture.

⁸Dart's Louisiana Stat (Supp) § 3329. In view of the general applicability of the 1940 Act it is unnecessary to consider the effect of the Weeks Forestry Act, 16 USCA § 480, 5 FCA title 16, § 480, and the Louisiana statute dealing with jurisdiction in national forests, Dart's Louisiana Stat § 3329, even though the land involved here was originally acquired for forestry purposes.

EXHIBIT "C"

**AFFIDAVIT IN SUPPORT OF
MOTION TO DISMISS FOR LACK OF JURISDICTION
by Eddie Ray: Kahn**

In the matter of: U.S. v. Kahn et al, Civil No. 5:03-CV-436-OC-10 GRJ

Introduction

The following words and phrases definitions apply for the purpose of this affidavit:

- (a) "Citizen" and "American Citizen" – wherever used herein are to be construed as synonymous. Specifically, they refer to one of the sovereign people, a member of the sovereignty, synonymous with "the people" as described in *Scott v. Sanford, Mo.*, 60 U.S. 393, 404, 19 How. 393, 404, 15 L.Ed. 691; and
- (2) "United States" and "U.S." – mean only the Federal Legislative Democracy of the District of Columbia, Puerto Rico, U.S. Virgin Islands, Guam, American Samoa, Northern Mariana Islands, any other territory or possession, or enclave within the "United States," which entity has its origin and jurisdiction from Article I, Section 8, Clauses 17 & 18 and Article IV, Section 3, Clause 2 of the Constitution for the United States of America. The terms "United States" and "U.S." are not to be construed to mean or include the sovereign, united 50 States of America.

Statement of Facts

I, Eddie Ray: Kahn, the undersigned affiant, am conscientiously scrupulous of taking an oath, being solemnly affirmed according to law, depose and say the following:

1. That I am an adult man over the age of eighteen, a natural person, and competent to declare and affirm the facts set forth herein;
2. That I have personal knowledge of the facts set forth herein—unless based upon best information and belief, which I shall so state if applicable—and will testify to their veracity if called upon as a witness;
3. That my Christian name is Eddie Ray and my family name is Kahn;
4. That my name is correctly spelled when using initial capital letters only, i.e., Eddie Ray: Kahn, and any allegation or presumption to the contrary is hereby rebutted;
5. That I was born in the Republic of Texas, one of the member States of the Union, and by virtue of this fact I declare that I am an American Citizen freeborn, and any allegation or presumption

to the contrary is hereby rebutted;

6. That my place of abode and dwelling is geographically located in Lake County, State of Florida and is identified by mail location as the land and house at 32504 Wekiva Pine Blvd., Sorrento, Florida;

7. That my place of ministry is geographically located in Lake County, State of Florida and is identified by mail location as the building at 440 North Donnelly Street, Mount Dora, Florida;

8. That Florida is a member state of the States of the Union and I affirm that I am a state Citizen thereof, and any allegation or presumption to the contrary is hereby rebutted;

9. That I affirm that I was not born or naturalized in the "United States," and any allegation or presumption to the contrary is hereby rebutted;

10. That I affirm that I am not now nor have I ever been a citizen or resident of the geographical "United States," including the District of Columbia, Puerto Rico, the Virgin Islands, Guam, American Samoa, and the Northern Mariana Islands, and any allegation or presumption to the contrary is hereby rebutted;

11. That I am not in receipt of verified evidence that I am subject to the federal jurisdiction of the "United States," and any allegation or presumption to the contrary is hereby rebutted;

12. That I am not in receipt of verified evidence that any officer of the "United States" has filed a notice of acceptance of jurisdiction pursuant to Title 40 of the United States Code ("U.S.C."), Section 3111, 3112 with the Governor of Florida or with any other official of the State of Florida giving the "United States" exclusive territorial jurisdiction over Lake County, Florida where I live and conduct my ministry, and any allegation or presumption to the contrary is hereby rebutted;

13. That I affirm that I am in receipt of a notice of acceptance pursuant to 40 U.S.C. Section 3111, 3112 with regard to specific properties in neighboring Florida counties (Attachment A);

14. That I do not see a description of the property locations where I have my abode and dwelling and my place of ministry appearing on the official list of federal government properties within the boundaries of Lake County, Florida which was obtained from the Lake County Property

Appraiser's Office (Attachment D),

15. That I am not in receipt of verified evidence that the "United States" acquired exclusive territorial jurisdiction over the political subdivision and land area within the boundaries of Florida known as Lake County prior to or at any time since the year 1940;

16. That I am not in receipt of verified evidence that the Congress of the "United States" has exclusive legislative jurisdiction over the State of Florida,


17. That I am not in receipt of verified evidence that any of the facts and laws set forth in the United States Government's two part publication (1956, 1957) entitled "Jurisdiction Over Federal Areas Within the States: Report of the Interdepartmental Committee for the Study of Jurisdiction Over Federal Areas Within the States" have been found to be false, in error, or in conflict with the Constitution of the United States,

18. That I affirm that I have relied upon the information contained in the government publication referred to in number 17 above in determining from my best information and belief that I am not subject to the exclusive or partial jurisdiction of the "United States" (Attachment C);

19. That I am not in receipt of verified evidence that the Act of Congress found at 40 U.S.C. § 3111, 3112 (Federal jurisdiction over acquisitions) has been repealed; and

20. That I am not in receipt of verified evidence from the United States Department of Justice proving that the "United States" has territorial jurisdiction over Florida and over me as a state citizen, or that the U. S. District Court for the Middle District of Florida, Ocala Division has lawful territorial and subject matter jurisdiction to adjudicate the cause referenced above, and any allegation or presumption to the contrary is hereby rebutted.

Further, affiant sayeth not.


Eddie Ray: Kahn, affiant

State of Florida }
 } to-wit
City/County of Lake }

Before me, the undersigned Notary Public, personally appeared a man, Eddie Ray. Kahn, known or identified to me, and upon solemn oath/affirmation, did acknowledge that he executed the above Affidavit as his free act and deed and that the facts set forth therein are true.

Affirmed to, Subscribed and Acknowledged before me on this 18th day of December, 2003.

Witness my hand and official seal:

Charis M. True (Seal) My commission expires 7-10-05
Notary Public



ATTACHMENT "A"



United States Department of the Interior

NATIONAL PARK SERVICE

WASHINGTON, D.C. 20013-7127

IN REPLY REFER TO:

W30 (650)

SEP 24 1985

Honorable Bob Graham
Governor of Florida
The Capitol
Tallahassee, Florida 32301-8047

Dear Governor Graham:

It is the purpose of this letter to bring about certain changes in jurisdiction over the lands and waters administered by the National Park Service within the State of Florida. The result will be the establishment of concurrent legislative jurisdiction, between the United States and the State of Florida, over these lands and waters. This action, pursuant to applicable Florida and Federal statutes, will allow for more efficient conduct of both State and Federal functions and will comply with the congressional mandate, as expressed in the Act of October 7, 1976 (90 Stat. 1940, 16 U.S.C. 1a-3), that insofar as practicable the United States shall exercise concurrent legislative jurisdiction within units of the National Park System.

The term "concurrent legislative jurisdiction" is intended herein as vesting in the State and the United States all the rights accorded a sovereign with the broad qualification that such authority is held concurrently over matters including, but not limited to, criminal laws, police powers and tax laws. It is the parallel right of both the State and the Federal Government to legislate with respect to such lands and waters and persons present or residing thereon, subject only to the United States and State of Florida constitutional constraints such as, but not limited to, the supremacy clause of the United States Constitution and the prohibition of taxation of the property of one sovereign by another. The acquisition by the United States of concurrent jurisdiction will also assist in the enforcement of State criminal laws by the United States under the Act of June 25, 1948 (18 U.S.C. 13 (1982)).

The following units of the National Park System in the State of Florida are presently administered by the National Park Service and are the subject of this transfer of legislative jurisdiction:

- Big Cypress National Preserve
- Biscayne National Park
- Canaveral National Seashore
- Castillo de San Marcos National Monument
- DeSoto National Memorial

RECEIVED
Oct 29 9 26 AM '85
DEPARTMENT OF STATE
TALLAHASSEE, FLORIDA

Everglades National Park
Fort Caroline National Memorial
Fort Jefferson National Monument
Fort Matanzas National Monument
Gulf Islands National Seashore

Each unit, and the lands and waters owned or controlled by the National Park Service therein, are specifically described in Exhibits 1 through 10 enclosed herewith.

The National Park Service considers the exercise of concurrent legislative jurisdiction between the State of Florida and the United States as highly desirable and in the public interest. Therefore, pursuant to the delegated authority vested in me by the Act of October 9, 1940 (54 Stat. 1083, 40 U.S.C. 255), on behalf of the United States, I hereby retrocede and relinquish to the State of Florida, and accept from the State of Florida, such measure of legislative jurisdiction as is necessary to establish concurrent legislative jurisdiction between the State of Florida and the United States over all lands and waters owned or controlled by the National Park Service within units of the National Park System in the State of Florida.

By acceptance of this notice in the manner prescribed by Chapter 86-67, Laws of Florida, the State of Florida hereby cedes concurrent legislative jurisdiction to the United States over the areas described above wherein the United States was vested with proprietorial jurisdiction and accepts the cession of concurrent legislative jurisdiction and relinquishment of exclusive jurisdiction from the United States over all areas wherein the United States was vested with exclusive jurisdiction.

It is the intent of this letter and acceptance thereof that the parties herein have ceded, relinquished, and accepted jurisdiction necessary to assure that the State and the United States exercise concurrent legislative jurisdiction over the above areas.

It is recognized that, within the State of Florida, additional units may be added to the National Park System or that boundaries in existing units may be modified. Upon any such changes, a letter to that effect with adequate legal description will be provided to you to assure that concurrent jurisdiction is either relinquished or acquired.

In accordance with State law, establishment of concurrent legislative jurisdiction over the areas referenced in exhibits 1 through 10 shall become effective upon your filing of this notice with the Secretary of State of the State of Florida. In addition to the authenticated copies required by law, this letter has been prepared in duplicate original. It

Honorable Bob Graham

3

is requested, assuming the jurisdictional transfer is approved, that one original be returned duly executed for our records.


Sincerely,



Denis P. Galvin
Director

Enclosures 10

I hereby accept the above stated retrocession to concurrent jurisdiction and cede to the United States concurrent jurisdiction on behalf of the State of Florida on the 27th day of October 1986.



Bob Graham
Governor of Florida



United States Department of the Interior

NATIONAL PARK SERVICE
WASHINGTON, D.C. 20013-7127

IN REPLY REFER TO:
W30 (650)

SEP 24 1986

Honorable Bob Graham
Governor of Florida
The Capitol
Tallahassee, Florida 32301-8047

RECEIVED
SEP 29 9 26 AM '86
DEPARTMENT OF STATE
TALLAHASSEE, FLORIDA

Dear Governor Graham:

It is the purpose of this letter to bring about certain changes in jurisdiction over the lands and waters administered by the National Park Service within the State of Florida. The result will be the establishment of concurrent legislative jurisdiction, between the United States and the State of Florida, over these lands and waters. This action, pursuant to applicable Florida and Federal statutes, will allow for more efficient conduct of both State and Federal functions and will comply with the congressional mandate, as expressed in the Act of October 7, 1976 (90 Stat. 1940, 16 U.S.C. 1a-3), that insofar as practicable the United States shall exercise concurrent legislative jurisdiction within units of the National Park System.

The term "concurrent legislative jurisdiction" is intended herein as vesting in the State and the United States all the rights accorded a sovereign with the broad qualification that such authority is held concurrently over matters including, but not limited to, criminal laws, police powers and tax laws. It is the parallel right of both the State and the Federal Government to legislate with respect to such lands and waters and persons present or residing thereon, subject only to the United States and State of Florida constitutional constraints such as, but not limited to, the supremacy clause of the United States Constitution and the prohibition of taxation of the property of one sovereign by another. The acquisition by the United States of concurrent jurisdiction will also assist in the enforcement of State criminal laws by the United States under the Act of June 25, 1948 [18 U.S.C. 13 (1982)].

The following units of the National Park System in the State of Florida are presently administered by the National Park Service and are the subject of this transfer of legislative jurisdiction:

- Big Cypress National Preserve
- Biscayne National Park
- Canaveral National Seashore
- Castillo de San Marcos National Monument
- DeSoto National Memorial

Everglades National Park
Port Caroline National Memorial
Port Jefferson National Monument
Port Mananzas National Monument
Gulf Islands National Seashore

Each unit, and the lands and waters owned or controlled by the National Park Service therein, are specifically described in Exhibits 1 through 10 enclosed herewith.

The National Park Service considers the exercise of concurrent legislative jurisdiction between the State of Florida and the United States as highly desirable and in the public interest. Therefore, pursuant to the delegated authority vested in me by the Act of October 9, 1940 (54 Stat. 1083, 40 U.S.C. 255), on behalf of the United States, I hereby retrocede and relinquish to the State of Florida, and accept from the State of Florida, such measure of legislative jurisdiction as is necessary to establish concurrent legislative jurisdiction between the state of Florida and the United States over all lands and waters owned or controlled by the National Park Service within units of the National Park System in the State of Florida.

By acceptance of this notice in the manner prescribed by Chapter 86-67, Laws of Florida, the State of Florida hereby cedes concurrent legislative jurisdiction to the United States over the areas described above wherein the United States was vested with proprietorial jurisdiction and accepts the cession of concurrent legislative jurisdiction and relinquishment of exclusive jurisdiction from the United States over all areas wherein the United States was vested with exclusive jurisdiction.

It is the intent of this letter and acceptance thereof that the parties herein have ceded, relinquished, and accepted jurisdiction necessary to assure that the State and the United States exercise concurrent legislative jurisdiction over the above areas.

It is recognized that, within the State of Florida, additional units may be added to the National Park System or that boundaries in existing units may be modified. Upon any such changes, a letter to that effect with adequate legal description will be provided to you to assure that concurrent jurisdiction is either relinquished or acquired.

In accordance with State law, establishment of concurrent legislative jurisdiction over the areas referenced in Exhibits 1 through 10 shall become effective upon your filing of this notice with the Secretary of State of the State of Florida. In addition to the authenticated copies required by law, this letter has been prepared in duplicate original. It

Honorable Bob Graham

As requested, assuming the jurisdictional transfer is approved, that one original be returned duly executed for our records.


Sincerely,



Denis P. Galvin
Director

Enclosures 10

I hereby accept the above stated retrocession to concurrent jurisdiction and cede to the United States concurrent jurisdiction on behalf of the State of Florida on the 21st day of October 1985.



Bob Graham
Governor of Florida

DEEDS OF CESSION

DATE	COUNTY	LAND
August 9, 1985	Dade	Disclosure Affidavits—Charles Dearing Estate, Robert's Subdivision, Richmond's Subdivision, Chicken Key
December 18 and 23, 1985	Dade	Disclosure Affidavits—Don Pedro Island North of Little Gasparilla Pass (Charlotte County) BLA Acquisition No. 83-026 - Parcel #1
April 20, 1986	Volusia	Beneficial Interest and Disclosure Affidavit—Hawthorn Conservancy, Parcel Nos. 8333-00-00-0070 and 8333-00-00-0050
August 11, 1986	Orange	Beneficial Interest and Disclosure Affidavit—BLA Acquisition No. Rock Springs Run, Parcel No. 8-Homan
September 16, 1986	Seminole	Beneficial Interest and Disclosure Affidavit from James A.R. King and Cheryl M. King
October 27, 1986		Retrocession to concurrent jurisdiction and cede to the United States concurrent jurisdiction: Big Cypress National Preserve, Biscayne National Park, Canaveral National Seashore, Castillo de San Marcos National Monument, DeSoto National Memorial, Everglades National Park, Fort Caroline National Memorial, Fort Jefferson National Monument, Fort Matanzas National Monument, Gulf Islands National Seashore
January 5, 1987	Jackson	Deed of Cession—parcel of land in Marianna, FL for the purpose of building a correctional institute
February 17, 1987	St. Lucie	Resolution No. 87-30 A resolution reaffirming support of the state's purchase of the Hoyt (Green Turtle Beach) Tract from Treasure Beach Corporation with "Save Our Coast Program" funds.
July 17, 1987	Suwannee	Beneficial Interest and Disclosure Affidavit from Wendell M. And Shirley E. Daniels
August 11, 1987	Escambia	Deed of Cession—Lexington Terrace, 42.95 acres Navy Public Works Center, Naval Air Station, Pensacola, FL—ceded to USA exclusive jurisdiction over said land described.
August 9, 1989	Monroe	Act of Retrocession—State of Florida accepts as assignment of jurisdiction for United States to administer state and local criminal laws with respect to federal real properties as exists under 40 U.S.C., 318, 318a, 318b, 18 U.S.C. and 13 (federal statutes as applicable)
November 12, 1891	Monroe	Deed of Cession—5,584.54 to the United States of America
April 2, 1993		Cede to the United States concurrent jurisdiction on behalf of the State with respect to Canaveral National Seashore only.
September 13, 1993	Monroe	Deed of Cession—Gelger Key
June 11, 1997	Duval	Concurrent Jurisdiction over Yellow Water Annex of Naval Air Station Cecil Field, FL
December 3, 1997	Scrifter	Constitutional Jurisdiction over 1,380.483 acres, more or less, intended for use as a federal correctional institute by the United States Department of Justice, Federal Bureau of Prisons, or for any other lawful federal use by the United States
October 18, 1999	Duval	Deed of Cession—Naval Air Station Cecil Field, Jacksonville
October 18, 1999	Duval	Deed of Cession—Naval Air Station, Jacksonville
October 18, 1999	Duval	Deed of Cession—Outlying Field (OLF) Whitehouses

ATTACHMENT "B"

DECLARATION

I, Charis May True, Notary Public of the State of Florida, hereby declare that the copy attached hereto is a true, correct, and complete copy of the original received from and certified by the Lake County Property Appraiser's office.

Charis M. True

Charis May True, Notary Public

Seal:



Charis M. True
Commission # DD040967
Expires July 10, 2008
Banded True
Atlantic Bonding Co., Inc.

LAKE COUNTY MINI ROLL

ALX KEY 8C7WRG8ubdBld Lot
 0703667 0E1824C15002600001
 MillGroup 000L Just Value 235945
 Just Land 577801 Bldg 1520474 Misc 110670 A10 0 Ex 235945 Total Taxable 0
 UNITED STATES POSTAL SERVICE Property Class 88
 Location 850 TRAGUE TRAIL C-25
 4800 DRKAGE TECHNOLOGY PKY #300 LADY LAKE FL 32155
 30340 Legal 1/4th CORNER, CORNER FROM S 1/4 COR OF SEC 0-18-24 NW
 N N 89028 28MIN 16SEC E 783.67 FT TO W/LY R/W LINE
 CP CR 25 N 04283 06MIN 38SEC W ALONG W/LY R/W LI
 NS 277.58 FT TO POINT OF C

1293146 3413340001800002103
 MillGroup 000L Just Value 2086277
 Just Land 828230 Bldg 1498330 Misc 61737 A10 0 Ex 2086277 Total Taxable 0
 UNITED STATES POSTAL SERVICE Property Class 88
 Location 1401 SOUTH 14TH ST
 405 D'ENFANT PLAZA SW LENOIRVILLE TN 37443
 WASHINGTON Legal BEC 22.45 FT W OF NE COR OF SEC, RUN S 387.3 FT, W
 DC TO W LINE OF S 1/2 OF NE 1/4 OF NE 1/4, N TO N LI
 20250 NE OF SEC. E TO COR--LESS N 25 FT W OF PLANTING DR
 SKISSNOED E TO E LINE OF C

2891416 341824000100003500
 MillGroup 000L Just Value 278063
 Just Land 278063 Bldg 0 Misc 0 A10 0 Ex 278063 Total Taxable 0
 UNITED STATES POSTAL SERVICE Property Class 88
 Location
 475 D'ENFANT PLAZA SW
 WASHINGTON Legal FROM NE COR TO SDC RWY 0 03028 52MIN W 22 45 FT, S
 DC WLY ALONG R/W OF US HWY 27 A DIST OF 387.7 FT, S 0
 20250 03028 52MIN W 225 FT TO POB, S'LY PARALLEL TO SAID

1801984 022124000300000200
 MillGroup 0003 Just Value 207546
 Just Land 99900 Bldg 100532 Misc 5054 A10 0 Ex 207546 Total Taxable 0
 FLORIDA CITRUS RESEARCH FOUNDATION Property Class 88
 Location 23402 USDA RD
 FC BOX 1349 OKAHUCHA FL 34762
 FLORIDA Legal BEC 2001 89 FT W OF SE COR OF SEC RUN N TO CENTER
 FL OF RIVER, N'LY ALONG CENTER LINE OF RIVER TO N LN
 20250 E OF S 1/2 OF NE 1/4, W TO W LINE OF W 1/4 OF SW 1

1775361 022124000700100201
 MillGroup 0003 Just Value 21534
 Just Land 80000 Bldg 0 Misc 11534 A10 0 Ex 21534 Total Taxable 0
 FLORIDA CITRUS COMMISSION Property Class 88
 Location
 FC BOX 148
 BAKERSFIELD Legal W 1/2 OF SW 1/4
 FL 22800

THIS IS TO CERTIFY THAT THIS
 IS A TRUE COPY OF THE RECORDS
 OF THE LAKE COUNTY PROPERTY
 APPRAISER'S OFFICE.
Justin 12/15/03
 DEPUTY & DATE

1775552 112174000200000500
 MillGroup 0003 Just Value 56630
 Just Land 56630 Bldg 0 Misc 0 A10 0 Ex 56630 Total Taxable 0
 FLORIDA CITRUS RESEARCH FOUNDATION Property Class 88
 Location
 PO BOX 1349
 OKAHUCHA Legal W 1/2 OF NW 1/4 OF NE 1/4 E OF ROAD, NE 1/4 OF NW
 FL 1/4 W OF ROAD, E 1/2 OF NW 1/4 OF NW 1/4 N OF ROAD
 33828 --LESS THAT PART DESCRIBED IN AGREEMENT GIVEN TO C

1105196 131836110000000800
 MillGroup 00-6 Just Value 107848
 Just Land 13725 Bldg 0 Misc 73865 A10 0 Ex 107848 Total Taxable 0
 USA C/O KEN BERRON Property Class 88
 Location 315 NORTH CENTRAL AVE
 TAMPA REAL EST BLDG UMATILLA FL 32744
 5511 EXEC DR STE 133
 TAMPA Legal UMATILLA, YANCRY'S APT LOT 1, S'LY 30 FT LOT 2, BE
 FL 33505 E N. END NE COR LOT 2, 441 FT, RUN ON LINE ALONG S LI
 LINE OF LOTS 1, 2, 3 130 FT, N 64036 02MIN 30SEC W

LAKE COUNTY MINI ROLL

ALT KEY EctwrgSubcBld Lot
#0925 STATE ROAD 19
MONTICELLA
FL
32784

Legal MANHATTAN SEC 11 LOTS 33, 34, 39, 40, 41, 42, 43,
44, 47, 50, 52, 53, S 1/2 OF N 1/2 OF LOT 36, S 1/
3 OF LOTS 38, 43, 45, N 1/2 OF LOTS 35, 37, 49, 53

1357063 071527110000003800
MillGroup 0006 Just Value 20000
Just Land 20000 Bldg 0 Misc 0 A10 0 Ex 20000 Total Taxable 0
UNITED STATES OF AMERICA

Property Class 88
Location

Legal MANHATTAN, SEC 11 N 1/2 OF LOT 30 PB 2 PG 13 ORR

1357071 071527110000004300
MillGroup 0006 Just Value 20000
Just Land 20000 Bldg 0 Misc 0 A10 0 Ex 20000 Total Taxable 0
UNITED STATES OF AMERICA

Property Class 88
Location

Legal MANHATTAN, SEC 11 N 1/2 OF LOT 43 PB 2 PG 13

1357080 071527110000004400
MillGroup 0006 Just Value 20000
Just Land 20000 Bldg 0 Misc 0 A10 0 Ex 20000 Total Taxable 0
UNITED STATES OF AMERICA
WOODCREST OFFICE PARK
325 JOHN KNOX RD STE 0 100
TALLAHASSEE

Property Class 88
Location

Legal MANHATTAN, SEC 11 S 1/2 OF LOT 44 PB 2 PG 13 ORR
1531 PG 1296

1357088 071527110000004500
MillGroup 0006 Just Value 10000
Just Land 10000 Bldg 0 Misc 0 A10 0 Ex 10000 Total Taxable 0
UNITED STATES OF AMERICA
WOODCREST OFFICE PARK
425 JOHN KNOX RD STE F-100
TALLAHASSEE

Property Class 88
Location

Legal MANHATTAN, SEC 11 S 330 FT OF N 1/2 OF LOT 45, W 1
5 FT OF N 330 FT OF W 1/2 OF LOT 43 PB 4 PG 13 ORR
B 1537 PG 1296

1357101 071527110000004600
MillGroup 0006 Just Value 20000
Just Land 20000 Bldg 0 Misc 0 A10 0 Ex 20000 Total Taxable 0
UNITED STATES OF AMERICA

Property Class 88
Location

Legal MANHATTAN, SEC 11 LOTS 46, 52, 54, 59, 60 PB 2 PG

1357110 071527110000004700
MillGroup 0006 Just Value 20000
Just Land 20000 Bldg 0 Misc 0 A10 0 Ex 20000 Total Taxable 0
UNITED STATES OF AMERICA

Property Class 88
Location

Legal MANHATTAN, SEC 11 S 1/2 OF LOT 47 PB 2 PG 13 ORR

1357128 071527110000004701
MillGroup 0006 Just Value 20000
Just Land 20000 Bldg 0 Misc 0 A10 0 Ex 20000 Total Taxable 0

Property Class 88

ALY KRY 8c2eRgRuhdB'd Det

Location

Legal MANHATTAN, SEC 11 N 1/2 OF LOT 47 PB 2 PG 13 GRB

1357152 071527120000005300

MillGroup 0006 Just Value 20000

Just Land 20000 Bldg 0 Misc 0 A10 0 Ex 20000 Total Taxable 0

UNITED STATES OF AMERICA

Property Class 83
Location

Legal MANHATTAN, SEC 11 S 1/2 OF LOT 53 PB 2 PG 13 GRB

1357159 071527120000005300

MillGroup 0006 Just Value 20000

Just Land 20000 Bldg 0 Misc 0 A10 0 Ex 20000 Total Taxable 0

UNITED STATES OF AMERICA

Property Class 83
Location

Legal MANHATTAN, SEC 11 S 1/2 OF LOT 55 PB 2 PG 13 GRB

1357161 071527110000006100

MillGroup 0006 Just Value 20000

Just Land 20000 Bldg 0 Misc 0 A10 0 Ex 20000 Total Taxable 0

UNITED STATES OF AMERICA

Property Class 83
Location

Legal MANHATTAN, SEC 11 W 1/2 OF LOT 51 PB 2 PG 13 GRB

1357185 071527120000006500

MillGroup 0006 Just Value 1120000

Just Land 1120000 Bldg 0 Misc 0 A10 0 Ex 1120000 Total Taxable 0

OSCEOLA NATIONAL FOREST

Property Class 80
Location

40925 STATE ROAD 19

ORANGE

FL

32784

Legal MANHATTAN, SEC 12 LOTS 85 TO 88 INCL, 82, 83, 85,

86, 87, 88 83, 84, 85, N 1/2 OF LOTS 84, 89, 90, 9

1/2 OF S 1/2 OF LOT 82, N 1/4 OF LOTS 91, 92, S 1

1357241 071527120000008400

MillGroup 0005 Just Value 20000

Just Land 20000 Bldg 0 Misc 0 A10 0 Ex 20000 Total Taxable 0

UNITED STATES OF AMERICA

Property Class 83
Location

Legal MANHATTAN, SEC 12 S 1/2 OF LOT 84 PB 2 PG 13

1357250 071527120000008900

MillGroup 0006 Just Value 70000

Just Land 70000 Bldg 0 Misc 0 A10 0 Ex 70000 Total Taxable 0

UNITED STATES OF AMERICA

Property Class 83
Location

C/O FOREST SUPERVISOR

227 N BRIDGEMAN ST STE 4061

TALLAHASSEE

FL

32301

Legal MANHATTAN, SEC 12 W 1/2 OF S 1/2 OF LOT 89, S 1/2

OF LOT 90, S 1/2 OF N 1/2 OF LOTS 91, 92, N 1/2 OF

S 1/2 OF LOTS 91, 92 PB 2 PG 13 GRB 945 PG 1189

1357268 071527120000009300

MillGroup 0005 Just Value 20000

Just Land 20000 Bldg 0 Misc 0 A10 0 Ex 20000 Total Taxable 0

UNITED STATES OF AMERICA

Property Class 83
Location

LAKE COUNTY MINI ROLL

ALT KEY GetwRg6ubdDd Lot
UNITED STATES OF AMERICA

Property Class 88
Location

Legal MANHATTAN, SEC 12 N 1/2 OF LOT 96 PB 2 PG 13

1357276 071527130000000100
MillGroup 0006 Just Value 1055223
Just Land 1055223 Bldg 0 Misc 0 AID 0 Ex 1055223 Total Taxable 0
UNITED STATES OF AMERICA

Property Class 88
Location

40923 STATE ROAD 19
UMMITILLA
FL
33784

Legal MANHATTAN, SEC 13 LOTS 1, 2, 3, 4, S 1/2 OF LOTS 5,
7, 10, 11, 21, LOTS 6, 8, 9, N 1/2 OF LOTS 12, 32
, LOTS 13 TO 20 INCL, 22, 23, 44, 25, 26, 27, 28.

1357284 071527130000000500
MillGroup 0006 Just Value 21000
Just Land 20900 Bldg 0 Misc 0 AID 0 Ex 20900 Total Taxable 0
UNITED STATES OF AMERICA

Property Class 88
Location

Legal MANHATTAN, SEC 13 N 1/2 OF LOT 5 PB 2 PG 13 ORB 5

1357306 071527130000001000
MillGroup 0006 Just Value 20000
Just Land 20000 Bldg 0 Misc 0 AID 0 Ex 20000 Total Taxable 0
UNITED STATES OF AMERICA

Property Class 88
Location

Legal MANHATTAN, SEC 13 N 1/2 OF LOT 10 PB 2 PG 13

1357365 071527130000003200
MillGroup 0006 Just Value 10000
Just Land 10000 Bldg 0 Misc 0 AID 0 Ex 10000 Total Taxable 0
UNITED STATES OF AMERICA

Property Class 88
Location

C/O FOREST SUPERVISOR
217 N BRONCHOW ST STE 4061
TALLAHASSEE
FL
32301

Legal MANHATTAN, SEC 13 S 1/2 OF S 1/2 OF LOT 32 PB 2 PG
13 ORB 945 PG 1185

1012493 071527140000003901
MillGroup 0006 Just Value 940860
Just Land 940860 Bldg 0 Misc 0 AID 0 Ex 940860 Total Taxable 0
COCA NATIONAL FOREST

Property Class 88
Location

40923 STATE ROAD 19
UMMITILLA
FL
33784

Legal MANHATTAN, SEC 14 S 1/2 OF LOTS 37, 41, LOTS 25, 3
6, 37, 38--LESS RR R/W-- , LOTS 42, 43 45, 46 TO 60
INCL, 62, 67, 69, N 1/2 OF LOTS 44, 47, 61 TO 64

1357301 071527140000003740
MillGroup 0006 Just Value 120000
Just Land 120000 Bldg 0 Misc 0 AID 0 Ex 120000 Total Taxable 0
UNITED STATES OF AMERICA

Property Class 88
Location

Legal MANHATTAN SEC 14 LOTS 34, 48 S 1/2 OF LOTS 47, 5

1357411 071527140000003190
MillGroup 0006 Just Value 73940

LAKE COUNTY MINI ROLL

ALT KEY SctwRg34bd8ld Lot

Just Land 73940 Bldg 0 Misc 0 A10 0 Ex 73940 Total Taxable 0
 UNITED STATES OF AMERICA Property Class 88
 Location

Legal MANHATTAN, SEC 14 TCTS 39, 40--LESS RR R/W-- PG 2

1357454 071527140000004400

MillGroup 0006 Just Value 18000
 Just Land 10000 Bldg 0 Misc 0 A10 0 Ex 18000 Total Taxable 0
 UNITED STATES OF AMERICA Property Class 88
 Location

Legal MANHATTAN, SEC 14 S 1/2 OF LOT 44 PG 2 PG 13

1357462 071527130000006500

MillGroup 0006 Just Value 312420
 Just Land 192420 Bldg 0 Misc 0 A10 0 Ex 192420 Total Taxable 0
 UNITED STATES OF AMERICA Property Class 88
 Location

Legal MANHATTAN, SEC 13 TCT 65--LESS RR R/W-- LOTS 56 7

82

1357471 071527150000007500

MillGroup 0006 Just Value 363500
 Just Land 363500 Bldg 0 Misc 0 A10 0 Ex 363500 Total Taxable 0
 OCALA NATIONAL FOREST Property Class 88
 Location

40929 STATE ROAD 19

LMCFLDR Legal MANHATTAN, SEC 15 LOTS 75 TO 80 INCL--LESS RR R/W--
 FL -, S 1/2 OF LOTS 81, 82, 83, 84, N 1/2 OF LOTS 83,
 84, LOTS 95, 96 EB, 2 PG 13

32784

1357480 071527150000008100

MillGroup 0006 Just Value 69005
 Just Land 69005 Bldg 0 Misc 0 A10 0 Ex 69005 Total Taxable 0
 UNITED STATES OF AMERICA Property Class 88
 Location

Legal MANHATTAN, SEC 15 N 1/2 OF LOTS 21 22, 33, 34, 5

86

1357457 071527160000003100

MillGroup 0006 Just Value 275920
 Just Land 275920 Bldg 0 Misc 0 A10 0 Ex 275920 Total Taxable 0
 OCALA NATIONAL FOREST Property Class 88
 Location

40929 STATE ROAD 19

UMAYILGA Legal MANHATTAN, SEC 16 LOTS 1, 2, 3, 15, 16, 17, 22 PG
 PG 2 PG 13

32784

1357501 071527170000003300

MillGroup 0006 Just Value 1264000
 Just Land 1264000 Bldg 0 Misc 0 A10 0 Ex 1264000 Total Taxable 0
 OCALA NATIONAL FOREST Property Class 88
 Location

40929 STATE ROAD 19

UMAYILGA Legal MANHATTAN, SEC 17 LOTS 33 TO 64 INCL PG 2 PG 13
 PG

32784

1357510 071527180000006400

LAKE COUNTY MINI ROLL

007 KEY SCDWRGSubIbld Lot
 MillGroup 0006 Just Value 1280000
 Just Land 1280000 Bldg 0 Misc 0 AIO 0 Ex 1280000 Total Taxable 0
 Ocala National Forest Property Class 88
 Location
 40925 STATE ROAD 19
 UNSTILLA Legal MANHATTAN, SEC 18 LOTS 69 TO 96 INCL PB 2 PG 11
 FL
 32784

1357527 07152719000000100
 MillGroup 0006 Just Value 1190000
 Just Land 1190000 Bldg 0 Misc 0 AIO 0 Ex 1190000 Total Taxable 0
 Ocala National Forest Property Class 88
 Location
 40925 STATE ROAD 19
 UNSTILLA Legal MANHATTAN, SEC 19 LOTS 1, 2, 3, 4, 5, E 1/2 OF LOT
 FL 6, W 1/2 OF S 1/2 OF LOT 6, LOTS 9 TO 32 INCL PB
 32784 2 PG 13

1727695 071517190000000000
 MillGroup 0006 Just Value 90000
 Just Land 90000 Bldg 0 Misc 0 AIO 0 Ex 90000 Total Taxable 0
 UNITED STATES OF AMERICA Property Class 88
 C/O FOREST SUPERVISOR Location
 227 E BURNINGHAM ST STE 4061
 TALLAHASSEE Legal MANHATTAN, SEC 19 W 1/2 OF LOT 6, LOT 7, N 1/2 OF
 FL LOT 8, S 1/2 OF S 1/2 OF LOT 8 PB 2 PG 13 ORS 945
 32704 PG 1307

1357535 071527200000003500
 MillGroup 0006 Just Value 1080000
 Just Land 1080000 Bldg 0 Misc 0 AIO 0 Ex 1080000 Total Taxable 0
 Ocala National Forest Property Class 88
 Location
 40925 STATE ROAD 19
 UNSTILLA Legal MANHATTAN, SEC 20 LOT 33, LOT 34--LESS 1 ACRES 20 IN
 FL R COR--E, E 1/2 OF LOT 35, W 1/2 OF LOTS 36, 39, 40
 32784 TB 27, 38, 40, 41, 42, 43, 46, 52 TO 64 INCL, S 1/

1357536 071527200000004600
 MillGroup 0006 Just Value 20000
 Just Land 20000 Bldg 0 Misc 0 AIO 0 Ex 20000 Total Taxable 0
 UNITED STATES OF AMERICA Property Class 88
 Location
 Legal MANHATTAN, SEC 20 S 1/2 OF LOT 46 PB 2 PG 13

1357594 071527200000004700
 MillGroup 0006 Just Value 20000
 Just Land 20000 Bldg 0 Misc 0 AIO 0 Ex 20000 Total Taxable 0
 UNITED STATES OF AMERICA Property Class 88
 Location
 Legal MANHATTAN, SEC 20 W 1/2 OF LOT 47 PB 2 PG 13 ORS

1357570 071527200000000000
 MillGroup 0006 Just Value 471500
 Just Land 471500 Bldg 0 Misc 0 AIO 0 Ex 471500 Total Taxable 0
 Ocala National Forest Property Class 88
 Location
 26201 SF HIGHWAY 42
 UNSTILLA Legal MANHATTAN, SEC 21 LOTS 70, 73, 75, 76, 85, 87, 88,
 FL 89, W 1/2 OF LOTS 74, 85, N 590 FT OF LOTS 30, 31
 32784 PB 3 PG 13

LAKE COUNTY MAN ROLL

Run:12/15/03 11:22AM Page 12

ACT KEY SctWrq8ubdBLd Loc

1257302 071527230000000700

MillGroup 0006 Just Value 174720

Just Land 174720 Bldg 0 Misc 0 A10 0 Ex 174720 Total Taxable 0

OCALA NATIONAL FOREST

Property Class 88
Location

40929 STATE ROAD 19

OMAHILLA

Legal MANHATTAN, SEC 22 LOTS 7, 8, 9, 10 PG 4 PG 13

FL

32754

1257811 071527230000001301

MillGroup 0006 Just Value 1175000

Just Land 1175000 Bldg 0 Misc 0 A10 0 Ex 1175000 Total Taxable 0

OCALA NATIONAL FOREST

Property Class 88
Location

40929 STATE ROAD 19

OMAHILLA

Legal MANHATTAN, SEC 23 S 1/2 OF LOTS 33, 34, NW 1/4 OF

FL

LOT 34, LOTS 35 TO 63 INCL. SE 2 PG 13

32744

1257829 071527240000006500

MillGroup 0006 Just Value 1280000

Just Land 1280000 Bldg 0 Misc 0 A10 0 Ex 1280000 Total Taxable 0

OCALA NATIONAL FOREST

Property Class 88
Location

40929 STATE ROAD 19

OMAHILLA

Legal MANHATTAN, SEC 24 LOTS 65 TO 66 INCL TO S PG 13

FL

32704

1257837 071527250000001000

MillGroup 0006 Just Value 1129440

Just Land 1,29440 Bldg 0 Misc 0 A10 0 Ex 1129440 Total Taxable 0

OCALA NATIONAL FOREST

Property Class 90
Location

40929 STATE ROAD 19

OMAHILLA

Legal MANHATTAN, SEC 25 LOTS 1 TO 8 INCL, 10 TO 33 INCL

FL

27 TO 32 INCL. PG 2 PG 13

32784

1257843 071527260000001300

MillGroup 0006 Just Value 651840

Just Land 651840 Bldg 0 Misc 0 A10 0 Ex 651840 Total Taxable 0

OCALA NATIONAL FOREST

Property Class 89
Location

40929 STATE ROAD 19

OMAHILLA

Legal MANHATTAN, SEC 26 LOTS 33 TO 37 INCL, 44 TO 48 INCL

FL

1 PG 2 PG 13

32784

1257853 071527270000006100

MillGroup 0006 Just Value 524840

Just Land 524840 Bldg 0 Misc 0 A10 0 Ex 524840 Total Taxable 0

OCALA NATIONAL FOREST

Property Class 88
Location

40929 STATE ROAD 19

OMAHILLA

Legal MANHATTAN, SEC 27 LOTS 65 TO 80 INCL PG 2 PG 13

FL

32781

1257467 071527230000001000

MillGroup 0006 Just Value 607500

Just Land 607500 Bldg 0 Misc 0 A10 0 Ex 607500 Total Taxable 0

OCALA NATIONAL FOREST

Property Class 88
Location

40929 STATE ROAD 19

OMAHILLA

Legal MANHATTAN, SEC 28 LOTS 1 TO 7 INCL PG 2 PG 13

FL

32784

LAKE COUNTY MINI ROLL

ALT KEY: SCRWKJGJUBDAB10 LOC

1357870 071527290000001900

MillGroup 0005 Just Value 358258

Just Land 358258 Bldg 0 Misc 0 A10 0 Ex 358258 Total Taxable 0

OCALA NATIONAL FOREST

Property Class 08

Location

40029 STATE ROAD 19

UNIVERSAL

FL

32754

Legal MANHATTAN SEC 25 LOT 2 N 1/2 OF LOT 24, W 1/2 SW
S 1/2 OF LOT 25 PG 2 PG 13

1357385 071527290000002800

MillGroup 0006 Just Value 946500

Just Land 946500 Bldg 0 Misc 0 A10 0 Ex 946500 Total Taxable 0

UNITED STATES OF AMERICA

Property Class 08

Location

Legal MANHATTAN, SEC 25 N 1/2 OF LOT 25 N 471 FT OF LOT

1753429 1313270002000010100

MillGroup 0006 Just Value 140000

Just Land 140000 Bldg 0 Misc 0 A10 0 Ex 140000 Total Taxable 0

UNITED STATES OF AMERICA

Property Class 08

Location

Legal GOV LOT 11 ORB 691 PG 107

1753437 1313270003000000200

MillGroup 0006 Just Value 100000

Just Land 100000 Bldg 0 Misc 0 A10 0 Ex 100000 Total Taxable 0

UNITED STATES OF AMERICA

Property Class 08

Location

Legal GOV LOT 12 ORB 691 PG 107

1753452 1415270001000000100

MillGroup 0006 Just Value 5000

Just Land 5000 Bldg 0 Misc 0 A10 0 Ex 5000 Total Taxable 0

UNITED STATES OF AMERICA

Property Class 08

Location

Legal GOV LOT 1 ORB 691 PG 107

1753433 1415270001000000200

MillGroup 0006 Just Value 430000

Just Land 430000 Bldg 0 Misc 0 A10 0 Ex 430000 Total Taxable 0

UNITED STATES OF AMERICA

Property Class 08

Location

Legal GOV LOTS 2, 3, 4 ORB 691 PG 107

2894437 141527000110001900

MillGroup 0006 Just Value 4800

Just Land 4800 Bldg 0 Misc 0 A10 0 Ex 4800 Total Taxable 0

UNITED STATES OF AMERICA

Property Class 08

Location

227 N BRADDOCK ST STE 4061

TALLAHASSEE

FL

32301

Legal GOV LOT 6 N OF ROAD

LAKE COUNTY MINI ROLL

AUT XZY SetWrgSubdEld Lcl

 2154551 141527000300000100
 MillGroup 0006 Just Value 1360
 Just Land 1360 Bldg 0 Misc 0 A10 0 Ex 1360 Total Taxable 0
 UNITED STATES OF AMERICA Property Class 86
 C/O FOREST SUPERVISOR Location
 227 N BRONCUGH ST STR 4061
 TALLAHASSEE Legal S 1/2 OF GOV LOT 5 LYING S OF BLUE CREEK ORG 797
 FL PG 733
 32401

 217407 141527000301000300
 MillGroup 0006 Just Value 33000
 Just Land 33000 Bldg 0 Misc 0 A10 0 Ex 33000 Total Taxable 0
 Ocala National Forest Property Class 88
 Location
 4929 STATE ROAD 19
 OMAHILLA Legal GOV LOT 5--LESS S 18 ACRES--
 FL
 32784

 217411 141527000301000100
 MillGroup 0006 Just Value 28000
 Just Land 28000 Bldg 0 Misc 0 A10 0 Ex 28000 Total Taxable 0
 Ocala National Forest Property Class 88
 Location
 40925 STATE ROAD 19
 OMAHILLA Legal GOV LOT 1
 FL
 32784

 217440 1415270003010000100
 MillGroup 0006 Just Value 230000
 Just Land 230000 Bldg 0 Misc 0 A10 0 Ex 230000 Total Taxable 0
 Ocala National Forest Property Class 83
 Location
 40929 STATE ROAD 19
 OMAHILLA Legal GOV LOTS 1, 2, 3
 FL
 32784

 217458 211527001000000100
 MillGroup 0005 Just Value 86000
 Just Land 86000 Bldg 0 Misc 0 A10 0 Ex 86000 Total Taxable 0
 Ocala National Forest Property Class 88
 Location
 40549 STATE ROAD 19
 OMAHILLA Legal GOV LOTS 1, 2, 3
 FL
 32784

 217466 221527000100000100
 MillGroup 0006 Just Value 624000
 Just Land 624000 Bldg 0 Misc 0 A10 0 Ex 624000 Total Taxable 0
 UNITED STATES OF AMERICA Property Class 88
 Location
 Legal GOV LOTS 1 TO 7 INCL--OTHERWISE DESCRIBED AS TRACT

 1703473 231520000100000200
 MillGroup 0106 Just Value 100520
 Just Land 100520 Bldg 0 Misc 0 A10 0 Ex 100520 Total Taxable 0
 UNITED STATES OF AMERICA Property Class 86
 Location
 Legal GOV LOTS 1 TO 4 INCL. S 1/2 OF PT OF N 1/2, N 660 AC

LAKE COUNTY MINI ROLL

PLT KEY SoftwareSubdFld Loc

47

1902351 241527000100000000
 MillGroup 0006 Just Value 169895
 Just Land 169895 Bldg 0 Misc 0 A10 0 Ex 169895 Total Taxable 0
 UNITED STATES OF AMERICA Property Class 88
 Location

Legal GOV LOTS 2, 4, 5, 6, 7 & THAT PART OF GOV LOTS 8 &
 PART OF GOV LOTS 14 & 15 LYING OUTSIDE OF MOSES E L

1513359 251527000100000000
 MillGroup 0006 Just Value 15090
 Just Land 15090 Bldg 0 Misc 0 A10 0 Ex 15090 Total Taxable 0
 UNITED STATES OF AMERICA Property Class 88
 Location

Legal ALL OF SECTION LYING W OF FOLLOWING DESCRIBED STRV
 R/W N ALONG N BDRY THERSON 200 FT FOR PCE, RUN E P

1217491 241527000100000100
 MillGroup 0006 Just Value 608000
 Just Land 608000 Bldg 0 Misc 0 A10 0 Ex 608000 Total Taxable 0
 CONLA NATIONAL FOREST Property Class 91
 Location

40929 STATE ROAD 19
 OMAHILLA Legal GOV LOTS 3 TO 5 TWCL
 FL
 32764

1217504 241527000100000100
 MillGroup 0006 Just Value 1282294
 Just Land 1282294 Bldg 0 Misc 294 A10 0 Ex 1282294 Total Taxable 0
 CONLA NATIONAL FOREST Property Class 88
 Location

40939 STATE ROAD 19
 OMAHILLA Legal ALL OF SECTION
 FL
 32764

1217535 241527000100000400
 MillGroup 0006 Just Value 390140
 Just Land 390140 Bldg 0 Misc 0 A10 0 Ex 390140 Total Taxable 0
 CONLA NATIONAL FOREST Property Class 98
 Location

40929 STATE ROAD 19
 OMAHILLA Legal GOV LOTS 3, 4, SE 1/4 OF NE 1/4, SW 1/4, NW 1/4 OF
 SE 1/4-- TRSS 305 AT NE COR OF SW 1/4 OF SE 1/4,
 32764 R/W 5 FEET LITTLE ROCK & 5 FEET R/W 5 FEET WIDE

1217555 241527000100000800
 MillGroup 0006 Just Value 23150
 Just Land 23150 Bldg 0 Misc 0 A10 0 Ex 23150 Total Taxable 0
 UNITED STATES OF AMERICA Property Class 88
 Location

Legal W 1/4 OF SE 1/4

1217561 241527000100000000
 MillGroup 0006 Just Value 1280000
 Just Land 1280000 Bldg 0 Misc 0 A10 0 Ex 1280000 Total Taxable 0
 CONLA NATIONAL FOREST Property Class 88
 Location

40949 STATE ROAD 19
 OMAHILLA Legal ALL OF SECTION

LAKE COUNTY MINI ROLL

ALT KEY ActWsgBldgBld Lot

FL
32764

1306151 321527000130000100
MillGroup 0006 Just Value 1198700
Just Land 1198700 Bldg 0 Misc 0 AID 0 Ex 1198700 Total Taxable 0
OCALA NATIONAL FOREST Property Class 88
Location

40929 STATE ROAD 19
UMATILLA Legal N 1/2, W 3/4 OF S 1/2, SE 1/4 OF S3 1/4--LESS FROM
FL NW COR OF SE 1/4 OF S3 1/4 ACRES 02-44-42 N 142.0
32734 8 FT FOR FCB, CONT S 83-10-49 E TO NB COR CE S2 1/

1217501 321527000320000100
MillGroup 0006 Just Value 628352
Just Land 498120 Bldg 135071 Misc 4791 AID 0 Ex 528052 Total Taxable 0
OCALA NATIONAL FOREST Property Class 88
Location

40929 STATE ROAD 19
UMATILLA Legal GOV LOT 1, 2, W 1/2, GOV LOT 3--LESS RR R/W & 189
FL S 520 AT NE COR OF SE 1/4 OF SE 1/4 OF SEC 32-15 2
32784 7. R/W N 03-05-20 W 1032.54 FT TO ORDINARY HIGH WA

1240921 391527010000000001
MillGroup 0006 Just Value 1200000
Just Land 1200000 Bldg 0 Misc 0 AID 0 Ex 1200000 Total Taxable 0
OCALA NATIONAL FOREST Property Class 88
Location

40929 STATE ROAD 19
UMATILLA Legal ARBONADO GRANT SEC 19-15-27 S OF JUNIPER CREEK --
FL LESS 27.18 ACRES IN SW CORNER ..
32784

1217500 031627000200000100
MillGroup 0006 Just Value 110000
Just Land 110000 Bldg 0 Misc 0 AID 0 Ex 110000 Total Taxable 0
OCALA NATIONAL FOREST Property Class 88
Location

40929 STATE ROAD 19
UMATILLA Legal GOV LOTS 1, 2
FL
32784

1217503 041627000100000100
MillGroup 0006 Just Value 100000
Just Land 100000 Bldg 0 Misc 0 AID 0 Ex 100000 Total Taxable 0
OCALA NATIONAL FOREST Property Class 88
Location

40929 STATE ROAD 19
UMATILLA Legal All--LESS RR R/W--
FL
32764

1317501 051527000110000100
MillGroup 0006 Just Value 409000
Just Land 409000 Bldg 0 Misc 0 AID 0 Ex 409000 Total Taxable 0
OCALA NATIONAL FOREST Property Class 88
Location

40929 STATE ROAD 19
UMATILLA Legal All--LESS RR R/W--
FL
32734

1317510 051627000100000100
MillGroup 0006 Just Value 1189620
Just Land 1189620 Bldg 0 Misc 0 AID 0 Ex 1189620 Total Taxable 0
OCALA NATIONAL FOREST Property Class 88
Location

40929 STATE ROAD 19

LAKE COUNTY MINI ROLL

ALT KEY SCNR@gsundfld Lot

00000000 Legal ALI SECTION
 FL
 32784

1217795 071527000200001233
 MillGroup 0006 Just Value 228400
 Just Land 228400 Bldg 0 Misc 0 Ali 0 Ex 228400 Total Taxable 0
 Ocala National Forest Property Class 88
 Location

40925 STATE ROAD 19
 00000000 Legal N 1/2, S 1/2 OF SE 1/4--LESS 800 SQ FT SW COR OF NE 1/4, NW 1/4 39000 44MTW 54800 W 1214.87 FT. S 42000
 FL 02MIN 06550 S 170.20 FT. N 86000 10MIN 59500 N 334
 32784

1217743 081527000100000100
 MillGroup 0006 Just Value 684720
 Just Land 684720 Bldg 0 Misc 0 Ali 0 Ex 684720 Total Taxable 0
 Ocala National Forest Property Class 90
 Location

40929 STATE ROAD 19
 00000000 Legal E 1/2, W 1/4, SE 1/4 OF NW 1/4, NE 1/4 OF SW 1/4--
 FL LESS RR 2/4-- E 1/2 OF SE 1/4 OF SW 1/4--LESS HWY
 32784 SW NE SW CR SW, SW N 80000 10MTW 46500 R 43 00

1217768 081627000100000101
 MillGroup 0006 Just Value 688525
 Just Land 688525 Bldg 0 Misc 0 Ali 0 Ex 688525 Total Taxable 0
 Ocala National Forest Property Class 88
 Location

40928 STATE ROAD 19
 00000000 Legal ALI SECTION
 FL
 32784

1217776 101627000201000100
 MillGroup 0006 Just Value 431150
 Just Land 431150 Bldg 0 Misc 0 Ali 0 Ex 431150 Total Taxable 0
 Ocala National Forest Property Class 88
 Location

40920 STATE ROAD 19
 00000000 Legal GOV LOTS 1, 2, 3, 4, W 1/2 OF SW 1/4
 FL
 32784

1217784 151527000100000100
 MillGroup 0006 Just Value 177845
 Just Land 177845 Bldg 0 Misc 0 Ali 0 Ex 177845 Total Taxable 0
 Ocala National Forest Property Class 88
 Location

40929 STATE ROAD 19
 00000000 Legal GOV LOTS 1, 2, 3, 4
 FL
 32784

1217792 161627000100000100
 MillGroup 0006 Just Value 90000
 Just Land 90000 Bldg 0 Misc 0 Ali 0 Ex 90000 Total Taxable 0
 Ocala National Forest Property Class 88
 Location

40928 STATE ROAD 19
 00000000 Legal GOV LOTS 1, 2
 FL
 32784

1217806 171627000100000100
 MillGroup 0006 Just Value 735655
 Just Land 735655 Bldg 0 Misc 0 Ali 0 Ex 735655 Total Taxable 0
 Ocala National Forest Property Class 88
 Location

LAKE COUNTY MINI ROLL

ALT KRY SctWrgSubd81d Lot
40929 STATE ROAD 19
UMATILLA
FL
32784

Legal ALL

1217833 151527000160000300
MillGroup 0006 Just Value 994355
Just Land 330765 Bldg 704199 Misc 55091 A10 0 Ex 994855 Total Taxable 0
UNITED STATES OF AMERICA Property Class 88
C/O FOREST SUPERVISOR Location 18331 WFS 555
117 N BURNINGBUSH ST SUITE 4061 ALPHEKA FL 32702
TALLAHASSEE Legal W 1/3 OF NE 1/4--LESS RR R/W-- E 1/2 OF SE 1/4 OF
FL NW 1/4 NE 1/4 OF NW 1/4-- LESS W 150 FT-- GRB 646
32301 PC 1122

1217822 141627000130000400
MillGroup 0005 Just Value 260670
Just Land 360670 Bldg 0 Misc 0 A10 0 Ex 360670 Total Taxable 0
OCALA NATIONAL FOREST Property Class 93
Location
40929 STATE ROAD 19
UMATILLA Legal SE 1/4 OF NE 1/4 OF NE 1/4, S 1/2--LESS RR R/W-- S
FL E 1/4 OF NE 1/4, SW 1/4 OF NW 1/4
32784

1217818 131527000100000100
MillGroup 0006 Just Value 467200
Just Land 407383 Bldg 0 Misc 0 A10 0 Ex 407383 Total Taxable 0
OCALA NATIONAL FOREST Property Class 88
Location
40929 STATE ROAD 19
UMATILLA Legal ALL SECTION
FL
32784

1217857 201627000100000100
MillGroup 0006 Just Value 263975
Just Land 263975 Bldg 0 Misc 0 A10 0 Ex 263975 Total Taxable 0
OCALA NATIONAL FOREST Property Class 88
Location
40929 STATE ROAD 19
UMATILLA Legal GOV LOTS 1, 2, 3, W 1/2
FL
32784

1217853 241627000100000100
MillGroup 0006 Just Value 16000
Just Land 16000 Bldg 0 Misc 0 A10 0 Ex 16000 Total Taxable 0
UNITED STATES OF AMERICA Property Class 98
Location
Legal GOV LOTS 1, 3

1217873 211627000100000100
MillGroup 0006 Just Value 197540
Just Land 197540 Bldg 0 Misc 0 A10 0 Ex 197540 Total Taxable 0
OCALA NATIONAL FOREST Property Class 58
Location
40929 STATE ROAD 19
UMATILLA Legal GOV LOTS 1, 2, 3, W 1/4
FL
32784

1217881 201627000100000100
MillGroup 0006 Just Value 704375
Just Land 704375 Bldg 0 Misc 0 A10 0 Ex 704375 Total Taxable 0
OCALA NATIONAL FOREST Property Class 88

LAKE COUNTY MINI ROLL

MT KBY 52769300000100000100

Location

40929 STATE ROAD 19
 UNATTILLA Legal ADD SECTION
 FL
 32784

 1217901 011227000100000100
 MillGroup 0006 Just Value 122000
 Just Land 122000 Bldg 0 Misc 0 Ad 0 Ex 122000 Total Taxable 0
 OCALA NATIONAL FOREST Property Class 88
 Location

40929 STATE ROAD 19
 UNATTILLA Legal S 3/4, SW 1/4 OF SW 1/4, N 3/4 OF W 1/2 OF NW 1/4
 FL
 32784

 1217997 021627000200000100
 MillGroup 0006 Just Value 111490
 Just Land 111490 Bldg 0 Misc 0 Ad 0 Ex 111490 Total Taxable 0
 OCALA NATIONAL FOREST Property Class 88
 Location

40929 STATE ROAD 19
 UNATTILLA Legal GOV LOTS 1, 2, 3, 4
 FL
 32784

 1258605 401527010000000100
 MillGroup 0006 Just Value 828700
 Just Land 828700 Bldg 0 Misc 0 Ad 0 Ex 828700 Total Taxable 0
 OCALA NATIONAL FOREST Property Class 88
 Location

25101 SS HIGHWAY 42
 UNATTILLA Legal QUARTERS GRANT LOTS 1 TO 25 INCL--LESS HUERTAS GRAN
 FL T BWC AT NW COR OF GOV LOT 1 IN SEC 5-17-23 RUN N
 32704 c 38 43 0 ALONG AN EXTENSION OF W LINE OF GOV LOT

 3820701 4015270100000002100
 MillGroup 0006 Just Value 12300
 Just Land 12300 Bldg 0 Misc 0 Ad 0 Ex 0 Total Taxable 12300
 BULLK JAMES F Property Class 88
 Location

360 TEACHERS RD
 UNATTILLA Legal HUERTAS GRANT SEC 5-17-23 OF GOV LOT 1 IN SEC 5
 FL 17-28 RUN N 0-15-40 W ALONG AN EXTENSION OF W LINE
 32174 OF GOV LOT 1 A DIST OF 492.63 FT, S 58-45-43 E 20
 1 90 FT, S 58-49-52 E 1034

 1014659 011727000100000100
 MillGroup 0006 Just Value 40000
 Just Land 40000 Bldg 0 Misc 0 Ad 0 Ex 40000 Total Taxable 0
 UNITED STATES OF AMERICA Property Class 88
 Location

Legal W 20.27 ACRES OF GOV LOT 1

 1013356 011727000100000200
 MillGroup 0006 Just Value 122000
 Just Land 122000 Bldg 0 Misc 0 Ad 0 Ex 122000 Total Taxable 0
 OCALA NATIONAL FOREST Property Class 88
 Location

40929 STATE ROAD 19
 UNATTILLA Legal ALL OF SECTION--LESS W 20.27 ACRES OF GOV LOT 1--
 FL
 32784

 1013364 021727000100000200
 MillGroup 0006 Just Value 122000
 Just Land 122000 Bldg 0 Misc 0 Ad 0 Ex 122000 Total Taxable 0

DADE COUNTY MINI ROLL

ALT RYR SctPgSubd5id Lot
 Ocala National Forest
 40929 STATE ROAD 19
 UMATILLA
 FL
 32784

Property Class 88
 Location
 Legal ALL OF SECTION

1013172 051727000100000100
 MillGroup 0006 Just Value 1373800
 Just Land 1373800 Bldg 0 Misc 0 AIO 0 Ex 1373800 Total Taxable 0
 Ocala National Forest
 Property Class 88
 Location

40529 STATE ROAD 19
 UMATILLA
 FL
 32784
 Legal FRACTIONAL SECTION

1013581 041727000100000100
 MillGroup 0006 Just Value 1600000
 Just Land 1600000 Bldg 0 Misc 0 AIO 0 Ex 1600000 Total Taxable 0
 Ocala National Forest
 Property Class 88
 Location

40079 STATE ROAD 19
 UMATILLA
 FL
 32784
 Legal GOV LOTS 1, 2, 3, 4, & 1/2 OF NW 1/4, E 1/2, SW 1/
 4 OF NW 1/4, SW 1/4 OF SW 1/4, E 1/2 OF NE 1/4 OF
 SW 1/4

1420929 0417270001000003500
 MillGroup 0006 Just Value 7440
 Just Land 7440 Bldg 0 Misc 0 AIO 0 Ex 7440 Total Taxable 0
 UNITED STATES OF AMERICA
 C/O US DEPT OF AGRICULTURE
 325 JOHN KNOX RD STE F-100
 TALLAHASSEE
 FL
 32303
 Property Class 88
 Location

Legal Ocala Forest Campsites No 1 Lots 36, 37 BLK N BEIN
 G IN 15-17 27 PD 17 PG 52 CRD 1750 PG 1541 JSD 17
 96 PG 1151

1218691 0517270001000004200
 MillGroup 0006 Just Value 760600
 Just Land 760600 Bldg 0 Misc 0 AIO 0 Ex 760600 Total Taxable 0
 Ocala National Forest
 Property Class 88
 Location

40029 STATE ROAD 19
 UMATILLA
 FL
 32784
 Legal SW 1/4 OF NW 1/4, W 1/2 OF SE 1/4, N 1/2 OF NE 1/4
 , SW 1/4, E 1/2 OF NW 1/4, SE 1/4 OF SE 1/4, CCV L
 OF 3, E 210 FT OF NE 1/4 OF SE 1/4 N OF HWY, NE 1/4

1218941 051727000100000100
 MillGroup 0006 Just Value 660000
 Just Land 660000 Bldg 0 Misc 0 AIO 0 Ex 660000 Total Taxable 0
 Ocala National Forest
 Property Class 88
 Location

40925 STATE ROAD 19
 UMATILLA
 FL
 32784
 Legal GOV LOTS 1, 2, 3, 4, N 3/4 OF E 1/4--LESS RR R/W--
 SE 1/4 OF SW 1/4 SE 1/4 OF SE 1/4--LESS RR R/W--

1778880 041727000100000400
 MillGroup 0006 Just Value 15000
 Just Land 15000 Bldg 0 Misc 0 AIO 0 Ex 15000 Total Taxable 0
 UNITED STATES OF AMERICA
 C/O FOREST SUPERVISOR
 325 JOHN KNOX RD STE F-100
 TALLAHASSEE
 FL
 32303
 Property Class 95
 Location

Legal STRIP OF LAND 120 FT WIDE, BEING 60 FT WIDE ON EAL
 N SIDE OF CENTER LINE OF ROAD& OF MAIN TRACK OF
 AND RR CO'S AETOR BRANCH LYING IN N 1/2 OF SE 1/4
 & S 1/2 OF SE 1/4 OR 157

1013007 051727000100000100

LAKE COUNTY MINOR ROLL

RUN:12/15/03 1:12:22AM PAGE: 41

ACT KEY SctWrGrSubdPld Lnt
Just Land 20000 Bldg 0 Misc 0 AIO 0 Ex 80000 Total Taxable 0
UNITED STATES OF AMERICA Property Class 98
Location

Legal SW 1/4 OF SE 1/4

1218982 071727000100000100
MilGroup 0005 Just Value 28000
Just Land 28000 Bldg 0 Misc 0 AIO 0 Ex 28000 Total Taxable 0
UNITED STATES OF AMERICA Property Class 98
C/O FOREST SUPERVISOR Location

325 JOHN KROK RD STE F-100
JANESVILLE FL
32703
Legal OTHER OF LAND 100 FT WIDE BEING 50 FT WIDE ON EACH
SIDE OF CENTER LINE OF ROADWAY OF MAIN TRACK OF A
C O RR CO'S ASTOR BRANCH LYING IN E 1/4 ORR 1576

1219013 071727000100000200
MilGroup 0006 Just Value 227250
Just Land 222250 Bldg 0 Misc 0 AIO 0 Ex 222250 Total Taxable 0
UNITED STATES OF AMERICA Property Class 80
Location

Legal SW 1/4 OF NE 1/4, E 1/2 OF NW 1/4, NE 1/4 OF SW 1/4

1218395 071727000100000400
MilGroup 0006 Just Value 850000
Just Land 850000 Bldg 0 Misc 0 AIO 0 Ex 850000 Total Taxable 0
OCALA NATIONAL FOREST Property Class 08
Location

46929 STATE ROAD 19
JANESVILLE FL
32704
Legal E 1/4, SW 1/4 OF NW 1/4, NE 1/4, NW 1/4
OF NE 1/4, SE 1/4 OF SW 1/4, SW 1/4 OF SE 1/4

1219001 071727000400000100
MilGroup 0006 Just Value 74135
Just Land 74135 Bldg 0 Misc 0 AIO 0 Ex 74135 Total Taxable 0
UNITED STATES OF AMERICA Property Class 83
Location

Legal NW 1/4 OF SE 1/4

1219025 051727000100000100
MilGroup 0005 Just Value 1249225
Just Land 1249225 Bldg 0 Misc 0 AIO 0 Ex 1249225 Total Taxable 0
OCALA NATIONAL FOREST Property Class 00
Location

46929 STATE ROAD 19
JANESVILLE FL
32784
Legal E 1/2, NW 1/4, S 3/4 OF SW 1/4, S 1/2 OF SW 1/4 OF
SW 1/4

1219035 051727000100000100
MilGroup 0006 Just Value 1300000
Just Land 1300000 Bldg 0 Misc 0 AIO 0 Ex 1300000 Total Taxable 0
OCALA NATIONAL FOREST Property Class 89
Location

46929 STATE ROAD 19
JANESVILLE FL
32784
Legal ALL FRACTIONAL SECTION

1219045 101727000100000100

LAKE COUNTY MINIPOLL

ALL REY SCYWGSubd310 LOC

MillGroup 0005 Just Value 1208000
Just Land 1208000 Bldg 0 Misc 0 AIC 0 Ex 1208000 Total Taxable 0
OCALA NATIONAL FOREST Property Class 00
Location

40920 STATE ROAD 19
UMATILLA Legal N 1/2, & 3/4 OF S 1/2. SE 1/4 OF SE 1/4
FL
32704

1215051 131727000100000100
MillGroup 0005 Just Value 800000
Just Land 800000 Bldg 0 Misc 0 AIC 0 Ex 800000 Total Taxable 0
OCALA NATIONAL FOREST Property Class 00
Location

40920 STATE ROAD 19
UMATILLA Legal ALL OF SECTION OUTSIDE OF KISMET LAND & IMPROVEMEN
FL T 00
32704

1250577 131727010000000100
MillGroup 0005 Just Value 2045440
Just Land 2045440 Bldg 0 Misc 0 AIC 0 Ex 2045440 Total Taxable 0
OCALA NATIONAL FOREST Property Class 00
Location

40920 STATE ROAD 19
UMATILLA Legal KISMET LAND & IMP CO PLAT 1040A LOTS 1 TO 104 INCL
FL PB 1. ER 11
32704

1219078 121720000150000200
MillGroup 0005 Just Value 954000
Just Land 954000 Bldg 0 Misc 0 AIC 0 Ex 954000 Total Taxable 0
OCALA NATIONAL FOREST Property Class 00
Location

40920 STATE ROAD 19
UMATILLA Legal E 590 FT OF GOV LOT 1, W 330 FT OF GOV LOT 1, POW
FL LOTS 2, 3, 4, N 1/4, N 3/4 OF E 1/2 OF W 1/2
31784

1219086 131727000100000100
MillGroup 0006 Just Value 1123000
Just Land 1123000 Bldg 0 Misc 0 AIC 0 Ex 1123000 Total Taxable 0
OCALA NATIONAL FOREST Property Class 00
Location

40920 STATE ROAD 19
UMATILLA Legal GOV LOTS 1, 2, 3, 4, NW 1/4, N 1/2 OF SW 1/4
FL
32734

1219094 131727000300000200
MillGroup 0006 Just Value 74000
Just Land 74000 Bldg 0 Misc 0 AIC 0 Ex 74000 Total Taxable 0
UNITED STATES OF AMERICA Property Class 00
C/O UNITED STATES FOREST SERVICE Location

125 JOHN KNOX RD 32E F-100
T-1000000000 Legal SE 1/4 OF NW 1/4, D&B 1729 PG 2383
FL
32301

1219116 131727000100000100
MillGroup 0006 Just Value 208000
Just Land 208000 Bldg 0 Misc 0 AIC 0 Ex 208000 Total Taxable 0
UNITED STATES OF AMERICA Property Class 00
C/O UNITED STATES FOREST SERVICE Location

325 JOHN KNOX RD 32E F-100
CALLAWAY Legal W 1/2 OF NW 1/4, E 1/2 OF SE 1/4. ORS 1729 PG 2445
FL
32303

LAKE COUNTY MINI ROLL

ALT KEY SetWggsandBld Not

1219128 141727003200000200

MillGroup 0005 Just Value 184000

Just Land 184000 Bldg 0 Misc 0 AIO 0 Ex 0000 Total Taxable 0

Ocala National Forest

Property Class 08
Location

40923 STATE ROAD 19

UNAVILLA

FL

32704

Legal SE 1/4 OF SE 1/4, SE 1/4 OF NE 1/4

1219129 151727000100000100

MillGroup 0005 Just Value 612000

Just Land 632100 Bldg 0 Misc 0 AIO 0 Ex 632000 Total Taxable 0

Ocala National Forest

Property Class 08
Location

40929 STATE ROAD 19

UNAVILLA

FL

32784

Legal NE 1/4 OF NE 1/4, SE 1/4 OF SE 1/4, NW 1/4, BEG AT
SE COR OF NE 1/4 OF SW 1/4, RUN W 805.2 FT, N 490
83 W 560 FT, S 5300 W 1650 FT TO A POINT 330 FT S

1219132 151727000300000400

MillGroup 0006 Just Value 168000

Just Land 168000 Bldg 0 Misc 0 AIO 0 Ex 168000 Total Taxable 0

Ocala National Forest

Property Class 08
Location

40920 STATE ROAD 19

UNAVILLA

FL

32781

Legal W 1/2 OF SW 1/4 OF SE 1/4, E 1/2 OF SW 1/4 OF SE 1/4,
BEG AT SE COR OF SW 1/4, RUN N 1320 FT, W 805.
2 FT, N 49DEG W 650 FT S TO S LINE OF SEC, S TO PO

1229129 151727001500000100

MillGroup 0006 Just Value 101000

Just Land 10000 Bldg 0 Misc 0 AIO 0 Ex 10000 Total Taxable 0

Ocala National Forest

Property Class 08
Location

40929 STATE ROAD 19

UNAVILLA

FL

32784

Legal KISMET CITY LOTS 1 TO 64 INCL PG 1 PG 11

1219183 161727000100000200

MillGroup 0005 Just Value 5000

Just Land 5000 Bldg 0 Misc 0 AIO 0 Ex 5000 Total Taxable 0

Ocala National Forest

Property Class 08
Location

40929 STATE ROAD 19

UNAVILLA

FL

32784

Legal S 1320 FT OF GOV LOT 3, SE 1/4 OF SE 1/4 N 947.6 W
T OF HWY LOT 2

1219184 151727000200000000

MillGroup 0006 Just Value 240000

Just Land 240000 Bldg 0 Misc 0 AIO 0 Ex 240000 Total Taxable 0

U S GOVERNMENT

Property Class 08
Location

Legal GOV LOTS 4, 5, 6, 7, 11

1219287 171727000100000100

MillGroup 0006 Just Value 297475

Just Land 227175 Bldg 0 Misc 60300 AIO 0 Ex 227475 Total Taxable 0

Ocala National Forest

Property Class 08
Location

40929 STATE ROAD 19

UNAVILLA

FL

32784

45621 STATE RD 19
ALBUQUA FL 32702
Legal W 1/3 OF NW 1/4, NE 1/4 OF NE 1/4 OF NW 1/4, BEG AT
SE COR OF SE 1/4 OF NW 1/4, RUN S TO
ON LNK OF SE 1/4 OF NW 1/4, S 1327 FT, N 2530 FT,

LAKE COUNTY MINI ROLL

Run:12/15/03 11:22AM Page: 24

3976881 171727023000000001
 MillGroup 0006 Just Value 12940
 Just Land 12940 Bldg 0 Misc 0 A10 0 Ex 10000 Total Taxable 0
 UNITED STATES OF AMERICA Property Class 88
 C/O FOREST SUPERVISOR Location
 325 JOHN KNOX RD STE F-100
 TALLAHASSEE FL
 32303 Legal RAVENSWOOD STRIP OF LAND 120 FT WIDE, BEING 60 FT
 WIDE ON EACH SIDE OF CENTERLINE OF ROADWAY OF MAIN
 TRACK OF ACL RR CO ASTOR BRANCH LYING IN SEC 17 1
 7-27--LESS RR R/W LYING W

40929 171727023000000108
 MillGroup 0006 Just Value 2438410
 Just Land 2438410 Bldg 0 Misc 0 A10 0 Ex 3438410 Total Taxable 0
 OCALA NATIONAL FOREST Property Class 88
 Location
 40929 STATE ROAD 19
 UMATILLA FL
 32784 Legal RAVENSWOOD BEG AT N COR OF LOT 1 RANGE 1 W OF RR 1
 N SEC 17-17-37. RUN S TO SW COR OF LOT 6 OF SAID
 RANGE, E ALONG N LINE OF MAIN ST TO E LINE OF RR R

1219454 171727023000000100
 MillGroup 0006 Just Value 1040000
 Just Land 1040000 Bldg 0 Misc 0 A10 0 Ex 1040000 Total Taxable 0
 OCALA NATIONAL FOREST Property Class 88
 Location
 40929 STATE ROAD 19
 UMATILLA FL
 32784 Legal GOV LOTS 1, 2, 3, S 1/2 OF GOV LOT 4, E 1/2 OF W 1
 1/4, NE 1/4--LESS RR R/W--S 1/2 OF SE 1/4, NE 1/4
 E SE 1/4, E 3/4 OF NW 1/4 OF SE 1/4

1510400 171727023000000100
 MillGroup 0006 Just Value 22000
 Just Land 22000 Bldg 0 Misc 0 A10 0 Ex 22000 Total Taxable 0
 UNITED STATES OF AMERICA Property Class 88
 C/O FOREST SUPERVISOR Location
 325 JOHN KNOX RD STE F-100
 TALLAHASSEE FL
 32303 Legal STRIP OF LAND 120 FT WIDE, BEING 60 FT WIDE ON EACH
 SIDE OF CENTER LINE OF ROADWAY OF MAIN TRACK OF
 ACL RR CO'S ASTOR BRANCH LYING IN S 1/4 ORS 1976

1219454 171727023000000100
 MillGroup 0006 Just Value 20000
 Just Land 20000 Bldg 0 Misc 0 A10 0 Ex 20000 Total Taxable 0
 UNITED STATES OF AMERICA Property Class 88
 Location
 Legal N 1/4 OF NW 1/4 OF SE 1/4 ORS 662 PG 2153 & ORS 6

3238454 171727023000000100
 MillGroup 0006 Just Value 106000
 Just Land 106000 Bldg 0 Misc 0 A10 0 Ex 106000 Total Taxable 0
 OCALA NATIONAL FOREST Property Class 88
 Location
 40929 STATE ROAD 19
 UMATILLA FL
 32784 Legal GOV LOTS 1, 2, 3

3235707 221727000100000100
 MillGroup 0006 Just Value 1000000
 Just Land 1000000 Bldg 0 Misc 0 A10 0 Ex 1000000 Total Taxable 0
 OCALA NATIONAL FOREST Property Class 88
 Location
 40929 STATE ROAD 19
 UMATILLA FL
 32784 Legal SW 1/4 OF NE 1/4, GOV LOT 2, 3, S 1/2, S 1/2 OF S
 E 1/4 OF NE 1/4, S 1/4 OF SE 1/4 OF NE 1/4, S 1/2
 OF NW 1/4 OF SE 1/4 OF NW 1/4, N 1/2 OF SW 1/4 OF

LAKE COUNTY MINI ROLL

ALT KEY SetWZgSubdSid Lot

1219718 231727000300000000
 MillGroup 0005 Just Value 10000
 Just Land 10000 Bldg 0 Misc 0 A10 0 Ex 10000 Total Taxable 0
 UNITED STATES FOREST SERVICE Property Class 88
 C/O FOREST SUPERVISOR Location
 225 JOHN KNOX RD STE F100
 TALLAHASSEE Legal N 1/3 OF NW 1/4 OF SE 1/4 OF NE 1/4 ORS 1265 EC 1
 FL 067
 1219718

1219795 231727000300000000
 MillGroup 0006 Just Value 25000
 Just Land 86000 Bldg 0 Misc 0 A10 0 Ex 96000 Total Taxable 0
 UNITED STATES OF AMERICA Property Class 88
 Location

 Legal GOV LOT 1

1219905 2317270001000000100
 MillGroup 0006 Just Value 82000
 Just Land 82000 Bldg 0 Misc 0 A10 0 Ex 82000 Total Taxable 0
 OCALA NATIONAL FOREST Property Class 88
 Location
 40029 STATE ROAD 19
 UMATILLA Legal N 1/2, S 1/2 OF SW 1/4, SE 1/4 OF SW 1/4
 FL
 1219905

1219917 2417270001000000100
 MillGroup 0005 Just Value 1632000
 Just Land 1638000 Bldg 0 Misc 0 A10 0 Ex 1536000 Total Taxable 0
 OCALA NATIONAL FOREST Property Class 88
 Location
 40029 STATE ROAD 19
 UMATILLA Legal GOV LOT 1, 2, 3, 4, NW 1/4, NW 1/4 OF SW 1/4, S 1
 FL 72 OF SW 1/4
 1219917

1219825 2517270001000000100
 MillGroup 0005 Just Value 1280000
 Just Land 1280000 Bldg 0 Misc 0 A10 0 Ex 1280000 Total Taxable 0
 OCALA NATIONAL FOREST Property Class 88
 Location
 40029 STATE ROAD 19
 UMATILLA Legal ALL OF SECTION
 FL
 1219825

1219833 2617270001000000100
 MillGroup 0006 Just Value 1280000
 Just Land 1280000 Bldg 0 Misc 0 A10 0 Ex 1280000 Total Taxable 0
 OCALA NATIONAL FOREST Property Class 88
 Location
 40029 STATE ROAD 19
 UMATILLA Legal ALL OF SECTION
 FL
 1219833

1219841 2717270001000000100
 MillGroup 0006 Just Value 1290000
 Just Land 1290000 Bldg 0 Misc 0 A10 0 Ex 1290000 Total Taxable 0
 OCALA NATIONAL FOREST Property Class 88
 Location
 40029 STATE ROAD 19
 UMATILLA Legal ALL OF SECTION
 FL

LAKE COUNTY MINI ROLL

307 NW 26 1/2 Rg 5 Subd Bld Lot
32784

1219960 281727000100001100
MillGroup 0006 Just Value 248000
Just Land 248000 Bldg 0 Misc 0 AIO 0 Ex 248000 Total Taxable 0
OCALA NATIONAL FOREST Property Class 88
Location

40929 STATE ROAD 19
OMATELLA Legal GOV LOTS 1, 2, SW 1/4 OF SE 1/4, NE 1/4 OF SE 1/4
FL
32784

1230526 281727000100001200
MillGroup 0006 Just Value 267856
Just Land 267856 Bldg 23956 Misc 0 AIO 0 Ex 267856 Total Taxable 0
UNITED STATES OF AMERICA Property Class 88
C/O FOREST SERVICE Location

122 JOHN KNOX RD STE F100
TALLAHASSEE Legal GOV LOTS 3, 4, NW 1/4 OF SE 1/4 ORB 758 PG 545
FL
32303

1233516 281727000100004000
MillGroup 0006 Just Value 1125529
Just Land 1099135 Bldg 6394 Misc 0 AIO 0 Ex 1105529 Total Taxable 0
UNITED STATES OF AMERICA Property Class 8U
C/O FOREST SERVICE Location

123 JOHN KNOX RD STE F100
TALLAHASSEE Legal SW 1/4 ORB 758 PG 545
FL
32303

1220040 281727000100000200
MillGroup 0006 Just Value 682000
Just Land 682000 Bldg 0 Misc 0 AIO 0 Ex 682000 Total Taxable 0
OCALA NATIONAL FOREST Property Class 88
Location

40929 STATE ROAD 19
OMATELLA Legal NW 1/4 OF SE 1/4, S 1/2 OF NW 1/4 OF SE 1/4, N 1/2
OF SW 1/4 OF SE 1/4, E S CORNER OF N 1/2 OF NW 1/4
OF SE 1/4, NE 1/4 OF SW 1/4, GOV LOT 3, W 1/2 OF
FL
32784

1744431 281727000400002100
MillGroup 0006 Just Value 80000
Just Land 80000 Bldg 0 Misc 0 AIO 0 Ex 80000 Total Taxable 0
UNITED STATES OF AMERICA Property Class 88
C/O FOREST SERVICE Location

100 N 1349
TALLAHASSEE Legal SE 1/4 OF SE 1/4 ORB 758 PG 545
FL
32268

1220241 281727000200002100
MillGroup 0006 Just Value 125000
Just Land 125000 Bldg 0 Misc 0 AIO 0 Ex 125000 Total Taxable 0
OCALA NATIONAL FOREST Property Class 88
Location

40925 STATE ROAD 19
OMATELLA Legal NE 1/4 OF NW 1/4, GOV LOT 1
FL
32784

1232552 281727000200004000
MillGroup 0006 Just Value 80100
Just Land 80100 Bldg 0 Misc 0 AIO 0 Ex 80100 Total Taxable 0
OCALA NATIONAL FOREST Property Class 88
Location

40928 STATE ROAD 19
OMATELLA Legal NW 1/4 OF NW 1/4
FL

LAKE COUNTY MINI ROLL

ALT KEY SetWBgSubdPld Lck

FL
32784

1221595 341727000100000100
MillGroup 0000 Just Value 720000
Just Land 720000 Bldg 0 Misc 0 A10 0 Bx 720000 Total Taxable 0
OCALA NATIONAL FOREST Property Class 86
Location

40928 STATE ROAD 15
UMATILLA Legal NE 1/4 OF SR 1/4, S 1/2 OF NW 1/4, S 1/2 OF NE 1/4
FL N 1/4
32784

1221625 351727000100000100
MillGroup 0006 Just Value 1280000
Just Land 1280000 Bldg 0 Misc 0 A10 0 Bx 1280000 Total Taxable 0
OCALA NATIONAL FOREST Property Class 86
Location

90919 STATE ROAD 15
UMATILLA Legal ALL N OF HWY
FL
32784

1221641 361727000300000100
MillGroup 0206 Just Value 640000
Just Land 640000 Bldg 0 Misc 0 A10 0 Bx 640000 Total Taxable 0
OCALA NATIONAL FOREST Property Class 86
Location

60929 STATE ROAD 15
UMATILLA Legal W 1320 FT OF SUB LOT 2, NW 1/4 NW 1/4 OF SW 1/4,
FL SW 1/4
32784

105487 101820000100000100
MillGroup 0006 Just Value 2072
Just Land 2072 Bldg 0 Misc 0 A10 0 Bx 2072 Total Taxable 0
UNITED STATES OF AMERICA Property Class 86
Location

Legal FRACTIONAL SECTION

1309464 151628000100000100
MillGroup 0006 Just Value 404400
Just Land 404400 Bldg 0 Misc 0 A10 0 Bx 404400 Total Taxable 0
OCALA NATIONAL FOREST Property Class 86
Location

60939 STATE ROAD 19
UMATILLA Legal GOV LOTS 1 TO 7 INCL.
FL
32704

1309462 201628000700000100
MillGroup 1000 0395 VALUE 68800
Just Land 68800 Bldg 0 Misc 0 A10 0 Bx 68800 Total Taxable 0
OCALA NATIONAL FOREST Property Class 86
Location

40929 STATE ROAD 19
UMATILLA Legal GOV LOTS 4, 5, 10, 11
FL
32784

1014378 211528000100000100
MillGroup 0006 Just Value 8520
Just Land 8520 Bldg 0 Misc 0 A10 0 Bx 8520 Total Taxable 0
OCALA NATIONAL FOREST Property Class 86
Location

40929 STATE ROAD 15

LAKE COUNTY MINI ROLL

ALM KEY SoftwareSubdBlk Lot

UMATILLA Legal GOV LOTS 4, 5
 FL
 32784

 1014387 271628000100000100
 MillGroup 0006 Just Value 16500
 Just Land 16500 Bldg 0 Misc 0 A10 0 Ex 16500 Total Taxable 0
 OCALA NATIONAL FOREST Property Class 88
 Location

40929 STATE ROAD 19
 UMATILLA Legal GOV LOTS 5 TO 10 INCL.
 FL
 32784

 1014395 231526000100000100
 MillGroup 0006 Just Value 19920
 Just Land 19920 Bldg 0 Misc 0 A10 0 Ex 19920 Total Taxable 0
 OCALA NATIONAL FOREST Property Class 88
 Location

40923 STATE ROAD 19
 UMATILLA Legal GOV LOTS 1 TO 13 INCL.
 FL
 32784

 1309506 241628000300000100
 MillGroup 0006 Just Value 7500
 Just Land 7500 Bldg 0 Misc 0 A10 0 Ex 7500 Total Taxable 0
 OCALA NATIONAL FOREST Property Class 88
 Location

26301 SR HIGHWAY 42
 UMATILLA Legal GOV LOT 11
 FL
 32784

 1309514 251628000200000100
 MillGroup 0006 Just Value 1800
 Just Land 1800 Bldg 0 Misc 0 A10 0 Ex 1800 Total Taxable 0
 UNITED STATES OF AMERICA Property Class 88
 Location

Legal GOV LOT 4

 1014409 261628000100000100
 MillGroup 0006 Just Value 14440
 Just Land 14440 Bldg 0 Misc 0 A10 0 Ex 14440 Total Taxable 0
 OCALA NATIONAL FOREST Property Class 88
 Location

40929 STATE ROAD 19
 UMATILLA Legal GOV LOTS 1, 2, 3, 4, 5, 6, 7, 8, 9, 10, 11
 FL
 32784

 1309522 271628000100000100
 MillGroup 0006 Just Value 119000
 Just Land 119000 Bldg 0 Misc 0 A10 0 Ex 119000 Total Taxable 0
 OCALA NATIONAL FOREST Property Class 88
 Location

40929 STATE ROAD 19
 UMATILLA Legal 1/2, GOV LOTS 1, 2, 3
 FL
 32784

 1309521 281628000100000100
 MillGroup 0006 Just Value 240000
 Just Land 240000 Bldg 0 Misc 0 A10 0 Ex 240000 Total Taxable 0
 OCALA NATIONAL FOREST Property Class 88
 Location

LAKE COUNTY MINI ROLL

ACT RSV SctwrgsubdBlld Lct
40829 STRIE ROAD 19
OMATELA
FL
32784

Legal ALL FRACTIONAL SECTION

1309549 33162800010000100
MillGroup 0006 Just Value 300
Just Land 600 Bldg 0 Misc 0 A10 0 Ex 800 Total Taxable 0
UNITED STATES OF AMERICA Property Class 68
Location

Legal GOV LCT 1

1309557 33162800010000100
MillGroup 0006 Just Value 425400
Just Land 125400 Bldg 0 Misc 0 A10 0 Ex 325400 Total Taxable 0
OCALA NATIONAL FOREST Property Class 60
Location

40929 STATE ROAD 19
OMATELA
FL
32784
Legal NE 1/4, GOV LOTS 1, 2, 3, 4, NW 1/4 OF SE 1/4

1309565 331628000400000200
MillGroup 0006 Just Value 56400
Just Land 66400 Bldg 0 Misc 0 A10 0 Ex 56400 Total Taxable 0
UNITED STATES OF AMERICA Property Class 68
Location

Legal S 1/2 OF SE 1/4, NE 1/4 OF SE 1/4

1309573 341628000100000100
MillGroup 0006 Just Value 500
Just Land 500 Bldg 0 Misc 0 A10 0 Ex 500 Total Taxable 0
UNITED STATES DEPARTMENT OF AGRICULTURE Property Class 60
Location

WASHINGTON
DC
20050
Legal N 34.96 FT OF N 1/2 OF GOV LOT 2 ORS 0891 PG 1714

1309581 341628000200000200
MillGroup 0006 Just Value 20000
Just Land 20000 Bldg 0 Misc 0 A10 0 Ex 20000 Total Taxable 0
OCALA NATIONAL FOREST Property Class 68
Location

40929 STATE ROAD 19
OMATELA
FL
32784
Legal GOV LOTS 1, 3, 4, S 1/2 OF GOV LOT 1, S 1/2 OF GOV
LOT 2, S 1/25.04 FT OF N 1/2 OF GOV LOT 2, E 1/2
OF SW 1/4

1309602 341628000200000300
MillGroup 0006 Just Value 38000
Just Land 38000 Bldg 0 Misc 0 A10 0 Ex 38000 Total Taxable 0
UNITED STATES OF AMERICA Property Class 68
Location

Legal N 1/2 OF GOV LOT 5

1309590 341628000300000400
MillGroup 0006 Just Value 40000
Just Land 40000 Bldg 0 Misc 0 A10 0 Ex 40000 Total Taxable 0
UNITED STATES OF AMERICA Property Class 68

LAKE COUNTY MINI ROLL

AUT KEY 587mg5ebd81d Gct

Location

Legal P 1/2 OF SW 1/4

 130251 281628000000000000
 MillGroup 0006 Just Value 30000
 Just Land 30000 Bldg 0 Misc 0 A10 0 Ex 30000 Total Taxable 0
 Ocala National Forest Property Class 88
 Location
 40929 STATE ROAD 19
 UMATILLA Legal ALL FRACTIONAL SECTION
 FL
 32784

 1358043 281628010000000000
 MillGroup 0006 Just Value 709750
 Just Land 709750 Bldg 0 Misc 0 A10 0 Ex 709750 Total Taxable 0
 Ocala National Forest Property Class 88
 Location
 40929 STATE ROAD 19
 UMATILLA Legal MARIN GRANT SECTION 38 S OF MID-TOWNSHIP LINE
 FL
 32784

 1317027 281628000000000000
 MillGroup 0006 Just Value 731500
 Just Land 731500 Bldg 0 Misc 0 A10 0 Ex 731500 Total Taxable 0
 Ocala National Forest Property Class 88
 Location
 40929 STATE ROAD 19
 UMATILLA Legal BOWER'S SUB ALL BOWER'S SUB-- EXCEPT LOTS 3, 4, 5,
 7, 9. BLK A--PB 1 PG 31
 FL
 32784

 1317025 281628010000000000
 MillGroup 0006 Just Value 28000
 Just Land 28000 Bldg 0 Misc 0 A10 0 Ex 28000 Total Taxable 0
 UNITED STATES OF AMERICA Property Class 88
 Location
 Legal BOWER'S SUB LOTS 3, 4, BLK A PB 1 PG 33

 1317045 281628000000000000
 MillGroup 0006 Just Value 26908
 Just Land 26908 Bldg 4070 Misc 158 A10 0 Ex 26908 Total Taxable 0
 UNITED STATES OF AMERICA Property Class 88
 C/O FOREST SERVICE Location
 325 JOHN KNOX RD STE 1100
 TALLAHASSEE Legal BOWER'S SUB LOTS 6, 7, BLK A PB 1 PG 33 ORB 593 P
 FL C 354
 32303

 1317051 281628010000000000
 MillGroup 0006 Just Value 13000
 Just Land 13000 Bldg 0 Misc 0 A10 0 Ex 13000 Total Taxable 0
 UNITED STATES OF AMERICA Property Class 88
 C/O US DEPT OF AGRICULTURE Location
 227 N BRONKOWSKI ST STE 4061
 TALLAHASSEE Legal BOWER'S SUB LOT 9 BLK A PB 1 PG 33 ORB 1125 PG 11
 FL 19
 32303

 1014738 011738000100000000
 MillGroup 0006 Just Value 347400
 Just Land 347400 Bldg 0 Misc 0 A10 0 Ex 347400 Total Taxable 0

LAKE COUNTY MINI ROLL

ADJ BUY SctwrsSubdBld Lot
OCALA NATIONAL FOREST

Property Class 88
Location

40928 STATE ROAD 19
UMATILLA
FL
32784

Legal GOV LOTS 3, 4, 5, 8, 10, 11, 12, 13 N 1/2 OF GOV L
CT 14

1014851 011728000200000300

MillGroup 0006 Just Value 91500

Just Land 91500 Bldg 0 Misc 0 A10 0 Ex 91500 Total Taxable 0

UNITED STATES OF AMERICA

Property Class 88
Location

Legal GOV LOTS 6, 7

1014863 011728000400000501

MillGroup 0006 Just Value 12000

Just Land 12000 Bldg 0 Misc 0 A10 0 Ex 12000 Total Taxable 0

UNITED STATES OF AMERICA

Property Class 88
Location

Legal S 1/4 OF GOV LOT 0 ORB 575 PG 332

1014891 021728000100000100

MillGroup 0006 Just Value 278000

Just Land 278000 Bldg 0 Misc 0 A10 0 Ex 278000 Total Taxable 0

OCALA NATIONAL FOREST

Property Class 30
Location

40929 STATE ROAD 19
UMATILLA
FL
32784

Legal GOV LOTS 1 TO 10 INCL

1014905 021728000300000300

MillGroup 0006 Just Value 71025

Just Land 71025 Bldg 0 Misc 0 A10 0 Ex 71025 Total Taxable 0

UNITED STATES OF AMERICA

Property Class 88
Location

Legal GOV LOTS 11, 12

1014929 031728000100000100

MillGroup 0006 Just Value 15000

Just Land 15000 Bldg 0 Misc 0 A10 0 Ex 15000 Total Taxable 0

OCALA NATIONAL FOREST

Property Class 88
Location

40929 STATE ROAD 19
UMATILLA
FL
32784

Legal GOV LOTS 1, 2, 3, 5, 6, 8, 9, 10, 11, 12, S 1/2 OF
GOV LOT 7

1015119 041728000100000100

MillGroup 0006 Just Value 248565

Just Land 248565 Bldg 0 Misc 0 A10 0 Ex 248565 Total Taxable 0

OCALA NATIONAL FOREST

Property Class 88
Location

40929 STATE ROAD 19
UMATILLA
FL
32784

Legal GOV LOTS 1 TO 8 INCL

1015127 041728000100000200

MillGroup 0006 Just Value 209025

LAKE COUNTY MINI ROLL

ALF KEY 321W3gSubdBld 10.

Just Land 209025 Bldg 0 Misc 0 A10 0 Ex 209025 Total Taxable 0
OCOLA NATIONAL FOREST Property Class 88
Location

40929 STATE ROAD 19
UMATILLA Legal GCV LOTS 2 3, 4, 5, 6, 7, 8, N 1/2 OF GOV LOT 9
FL
32784

1014417 051728003000000300
MillGroup 0006 Just Value 24000
Just Land 24000 Bldg 0 Misc 0 A10 0 Ex 24000 Total Taxable 0
UNITED STATES OF AMERICA Property Class 88
Location

Legal 0 1/2 OF GOV LOT 0

1015135 061728003000012000
MillGroup 0006 Just Value 250000
Just Land 250000 Bldg 0 Misc 0 A10 0 Ex 250000 Total Taxable 0
OCOLA NATIONAL FOREST Property Class 88
Location

40929 STATE ROAD 19
UMATILLA Legal GCV LOTS 6, 7, 8 9, 10, 11, 12 IN SEC 6-15-16
FL
32784

1014913 051728006400005300
MillGroup 0006 Just Value 5995
Just Land 5995 Bldg 0 Misc 0 A10 0 Ex 5995 Total Taxable 0
UNITED STATES OF AMERICA Property Class 88
Location

Legal E 924 FT OF N 350 FT OF GOV LOT E, W 132 FT OF E S

1015193 071728001000000100
MillGroup 0006 Just Value 354270
Just Land 354270 Bldg 0 Misc 0 A10 0 Ex 354270 Total Taxable 0
OCOLA NATIONAL FOREST Property Class 88
Location

40929 STATE ROAD 19
UMATILLA Legal ALL OF SECTION
FL
32784

1015151 061728001000000100
MillGroup 0006 Just Value 306550
Just Land 306550 Bldg 0 Misc 0 A10 0 Ex 306550 Total Taxable 0
OCOLA NATIONAL FOREST Property Class 88
Location

40929 STATE ROAD 19
UMATILLA Legal N 1/4, S 1/2, E 1/2 OF NE 1/4, W 1815 FT OF E 1/2
OF NW 1/4, W 100 FT OF SE 1/4 OF NW 1/4
FL
32784

1014921 051728005200000200
MillGroup 0006 Just Value 1890
Just Land 1890 Bldg 0 Misc 0 A10 0 Ex 1890 Total Taxable 0
UNITED STATES OF AMERICA Property Class 88
Location

Legal W 1/2 OF E 1/4 OF SE 1/4 OF NW 1/4

1517201 081728002000000300

LAKE COUNTY MINI ROLL

MillGroup 0006 Just Value 16315
 Just Land 16315 Bldg 0 Misc 0 A10 0 Ex 16315 Total Taxable 0
 UNITED STATES OF AMERICA Property Class 00
 C/O FORREST SUPERVISOR Location
 327 N BROADWAY ST STE 4061
 OAKHARVEST Legal E 1/2 OF N 1/4 OF SE 1/4 OF NW 1/4 ORB 1190 PG 14
 50
 52301

MillGroup 0006 Just Value 304635
 Just Land 304635 Bldg 0 Misc 0 A10 0 Ex 304635 Total Taxable 0
 OCEANA NATIONAL FOREST Property Class 84
 Location
 40929 STATE ROAD 19
 UMATILLA Legal ALL SECTION
 FL
 32734

MillGroup 0006 Just Value 245550
 Just Land 245550 Bldg 0 Misc 0 A10 0 Ex 245550 Total Taxable 0
 OCEANA NATIONAL FOREST Property Class 83
 Location
 40929 STATE ROAD 19
 UMATILLA Legal E 1/2 OF NE 1/4, SW 1/4 OF NW 1/4, W 1/4, E 1/2 OF
 SW 1/4, N 1/2 OF SE 1/4, SW 1/4 OF NE 1/4, SE 1/4
 OF NW 1/4
 FL
 32734

MillGroup 0006 Just Value 56125
 Just Land 56125 Bldg 0 Misc 0 A10 0 Ex 56125 Total Taxable 0
 UNITED STATES OF AMERICA Property Class 82
 Location
 Legal NE 1/4 OF NW 1/4, S 1/2 OF SE 1/4

MillGroup 0006 Just Value 276195
 Just Land 276195 Bldg 0 Misc 0 A10 0 Ex 276195 Total Taxable 0
 OCEANA NATIONAL FOREST Property Class 88
 Location
 40929 STATE ROAD 19
 UMATILLA Legal W 3/4 OF SEC, S 3/4 OF E 1/4
 FL
 32734

MillGroup 0006 Just Value 36090
 Just Land 36090 Bldg 0 Misc 0 A10 0 Ex 36090 Total Taxable 0
 UNITED STATES OF AMERICA Property Class 85
 Location
 Legal E 1/2 OF GOV LOT 1, S 1/2 OF GOV LOT 2

MillGroup 0006 Just Value 299265
 Just Land 299265 Bldg 0 Misc 0 A10 0 Ex 299265 Total Taxable 0
 OCEANA NATIONAL FOREST Property Class 88
 Location
 40929 STATE ROAD 19
 UMATILLA Legal GOV LOTS 1, 2, 5, 7, 8, 9, S 1/2 OF GOV LOT 3, N 1
 1/2 OF GOV LOT 10
 FL
 32734

LAKE COUNTY MINI ROLL

AGU KEY SoTwrq6shd8ld 3ot

1011208 15172800010000100

MillGroup 0005 Just Value 25580
Just Land 25580 Bldg 0 Misc 0 A10 0 Ex 25580 Total Taxable 0
OCALA NATIONAL FOREST Property Class 66
Location

40525 STATE ROAD 19

UNAVILLA Legal SW 1/4 OF NW 1/4 OF SE 1/4 OF SW 1/4 OF
FL
32754

1011210 15172800010000100

MillGroup 0005 Just Value 75200
Just Land 75200 Bldg 0 Misc 0 A10 0 Ex 75200 Total Taxable 0
OCALA NATIONAL FOREST Property Class 66
Location

40920 STATE ROAD 19

UNAVILLA Legal E 1/4 OF N 1/4 N OF HWY
FL
32704

1011214 15172800010000100

MillGroup 0006 Just Value 49735
Just Land 49735 Bldg 0 Misc 0 A10 0 Ex 49735 Total Taxable 0
OCALA NATIONAL FOREST Property Class 03
Location

40330 STATE ROAD 19

UNAVILLA Legal NW 1/4 OF NW 1/4 SWING N OF SR 43
FL
32704

1011217 15172800010000100

MillGroup 0006 Just Value 150250
Just Land 150250 Bldg 0 Misc 0 A10 0 Ex 150250 Total Taxable 0
OCALA NATIONAL FOREST Property Class 08
Location

40922 STATE ROAD 19

UNAVILLA Legal LAKEVIEW PARK LOTS 1 TO 28 INCL, 31 TO 45 INCL, 51
FL K E, LOTS 1 TO 26 INCL, 39, 40, 41, 44 TO 50 INCL,
32784 53 TO 62 INCL, 67, 68, PARK G, LOTS 1 TO 33 INCL, 4

1011222 15172800010000100

MillGroup 0006 Just Value 154200
Just Land 154200 Bldg 0 Misc 0 A10 0 Ex 154200 Total Taxable 0
OCALA NATIONAL FOREST Property Class 66
Location

40529 STATE ROAD 19

UNAVILLA Legal THAT PART OF SECTION NORTH OF HWY
FL
32784

1011241 15172800010000100

MillGroup 0004 Just Value 208495
Just Land 208495 Bldg 0 Misc 0 A10 0 Ex 208495 Total Taxable 0
OCALA NATIONAL FOREST Property Class 88
Location

40020 STATE ROAD 19

UNAVILLA Legal W 1/2, NW 1/4, NW 1/4 OF SE 1/4 N OF HWY W 3/4 OF
FL S 1/2 OF SE 1/4 N OF HWY, W 210 FT OF NE 1/4 OF S
32784 E 1/4 OF SE 1/4 N OF HWY, NW 1/4 OF SE 1/4

1011253 15172800010000100

MillGroup 0006 Just Value 252535
Just Land 252535 Bldg 0 Misc 0 A10 0 Ex 252535 Total Taxable 0
OCALA NATIONAL FOREST Property Class 00
Location

40929 STATE ROAD 19

UNAVILLA Legal ALL SECTION
FL
32784

LAKE COUNTY (MINI) ROLL

ATTN: KEY 8-7-03@sub081d Lot

1311365 151728000106600100
 MillGroup 0006 Just Value 132194
 Just Land 42500 Bldg 9457K Misc 1624 A10 0 Ex 533194 Total Taxable 0
 OCOLA NATIONAL FOREST Property Class 88
 Location 44215 FOREST RD 145
 PAISLEY FL 32767
 40929 STATE ROAD 19
 UMATILLA Legal All SECTION
 FL
 32754

3279310 201128000101000300
 MillGroup 0006 Just Value 164000
 Just Land 164000 Bldg 0 Misc 0 A10 0 Ex 164000 Total Taxable 0
 OCOLA NATIONAL FOREST Property Class 88
 Location
 40929 STATE ROAD 19
 UMATILLA Legal N 1/4 OF SEC W OF EWE
 FL
 32754

1510888 211728000100000400
 MillGroup 0006 Just Value 18900
 Just Land 18900 Bldg 0 Misc 0 A10 0 Ex 18900 Total Taxable 0
 UNITED STATES OF AMERICA Property Class 83
 Location
 Legal SW 1/4 OF NE 1/4, SE 1/4 OF NW 1/4, NE 1/4 OF SW 1/4

1309741 251728000100000100
 MillGroup 0006 Just Value 24000
 Just Land 24000 Bldg 0 Misc 0 A10 0 Ex 24000 Total Taxable 0
 UNITED STATES OF AMERICA Property Class 83
 Location
 Legal SW 1/4 OF NE 1/4

1511033 231728000400000200
 MillGroup 0006 Just Value 22500
 Just Land 22500 Bldg 0 Misc 0 A10 0 Ex 22500 Total Taxable 0
 UNITED STATES OF AMERICA Property Class 88
 Location
 Legal NW 1/4 OF SE 1/4

1511056 231726001160000700
 MillGroup 0006 Just Value 155084
 Just Land 154425 Bldg J Misc 559 A10 0 Ex 155084 Total Taxable 0
 OCOLA NATIONAL FOREST Property Class 88
 Location 34511 COUNTY ROAD 42
 PAISLEY FL 32767
 40928 STATE ROAD 19
 UMATILLA Legal W 309.80 FT OF N 1/2 OF GOV LOT 1, N 1111.44 FT OF
 FL R 417 19 FT OF GOV LOT 1, N 1/2 OF GOV LOTS 1, 3,
 32754 AND LOTS 2, 7, 8, 10

1411643 201728010000000100
 MillGroup 0006 Just Value 65000
 Just Land 65000 Bldg 0 Misc 0 A10 0 Ex 65000 Total Taxable 0
 OCOLA NATIONAL FOREST Property Class 88
 Location
 40928 STATE ROAD 19
 UMATILLA Legal BRANCHES DOE LOTS 1 TO 15 INCL. UNNUMBERED LOT W O
 FL F LOT 15 PG 1 PG 50
 32754

LAKE COUNTY MINI ROLL

ALF KEX SctwRqSubdBld Lot

1512287 311728000200000200
 MillGroup 0006 Just Value 56364
 Just Land 56364 Bldg 0 Misc 0 A10 0 Ex 56364 Total Taxable 0
 OCEANA NATIONAL FOREST Property Class 88
 Location
 40929 STATE ROAD 19
 UMATILLA Legal GOV LOTS 4, E N OF HWY
 FL
 32784

3054625 321728000200000200
 MillGroup 0006 Just Value 15400
 Just Land 15400 Bldg 0 Misc 0 A10 0 Ex 15400 Total Taxable 0
 UNITED STATES OF AMERICA Property Class 88
 C/O FEDERAL AVIATION ADMIN Location
 20 BOX 20638 APTF: 880-15
 ARLANTA Legal FROM NE COR OF SW 1/4 R1W 5 CORG 26MIN 40SEC 7 113
 07 1 25 AC. 9 ACRES 44MIN 30SEC W 1/4 SW 1/4 S 1/4 SEC 7
 30320 15MIN 35SEC W 132.43 FT FOR ROB, CONT S 342EG 10MI
 N 352FC W OFC 22 FT TO W L

1312454 341728000300000300
 MillGroup 0006 Just Value 46200
 Just Land 46200 Bldg 0 Misc 0 A10 0 Ex 46200 Total Taxable 0
 UNITED STATES OF AMERICA Property Class 88
 Location
 Legal S 1/2 OF SW 1/4

1240831 381228000100000100
 MillGroup 0006 Just Value 700237
 Just Land 700000 Bldg 0 Misc 237 A10 0 Ex 700237 Total Taxable 0
 OCEANA NATIONAL FOREST Property Class 88
 Location 24415 SITS 1 WFS 438A
 40929 STATE ROAD 19 BAINLEY FL 32747
 UMATILLA Legal ALEXANDER SPRING GRANT BLKS 3 TX 16 INCL 98 1 98 6
 FL 5
 32784

1712394 131228000300000300
 MillGroup 0006 Just Value 10200
 Just Land 10200 Bldg 0 Misc 0 A10 0 Ex 10200 Total Taxable 0
 UNITED STATES OF AMERICA Property Class 88
 Location
 Legal NE 1/4 OF SW 1/4

1012458 141228000300000300
 MillGroup 0006 Just Value 63305
 Just Land 63305 Bldg 0 Misc 0 A10 0 Ex 63305 Total Taxable 0
 UNITED STATES OF AMERICA Property Class 88
 Location
 Legal SW 1/4 OF SW 1/4

1014956 221228000400000400
 MillGroup 0006 Just Value 64650
 Just Land 64690 Bldg 0 Misc 0 A10 0 Ex 64690 Total Taxable 0
 UNITED STATES OF AMERICA Property Class 88
 Location
 Legal NW 1/4 OF SW 1/4

LAKE COUNTY MINI ROLL

AGE KEY EcTwrqSubdBlc Lot

1314215 061729000300000100
 MillGroup 0006 Just Value 132705
 Just Land 132705 Bldg 0 Misc 0 ALO 0 Ex 132705 Total Taxable 0
 UNITED STATES OF AMERICA Property Class 88
 Location
 Legal 30V LOT 1, N 1/3 OF 30V LOT 2, W 1/4 OF W 1/2 OF 6

1314100 061729000300000101
 MillGroup 0006 Just Value 9000
 Just Land 9000 Bldg 0 Misc 0 ALO 0 Ex 9000 Total Taxable 0
 UNITED STATES OF AMERICA Property Class 88
 Location
 Legal NW 1/4 OF S 1/2 OF GOV LOT 2

1314232 061729000300000102
 MillGroup 0006 Just Value 5000
 Just Land 5000 Bldg 0 Misc 0 ALO 0 Ex 5000 Total Taxable 0
 UNITED STATES OF AMERICA Property Class 88
 Location
 Legal NW 1/4 OF S 1/2 OF GOV LOT 2

1314220 061729000300000103
 MillGroup 0006 Just Value 18000
 Just Land 18000 Bldg 0 Misc 0 ALO 0 Ex 18000 Total Taxable 0
 UNITED STATES OF AMERICA Property Class 88
 Location
 Legal S 1/4 OF GOV LOT 2

1314241 061729000300000104
 MillGroup 0006 Just Value 5400
 Just Land 5400 Bldg 0 Misc 0 ALO 0 Ex 5400 Total Taxable 0
 UNITED STATES OF AMERICA Property Class 88
 Location
 Legal NE 1/4 OF NW 1/4 OF SW 1/4 OUTSIDE FERNANDEZ GRANT

1314278 061729000300000105
 MillGroup 0006 Just Value 9000
 Just Land 9000 Bldg 0 Misc 0 ALO 0 Ex 9000 Total Taxable 0
 UNITED STATES OF AMERICA Property Class 88
 Location
 Legal SE 1/4 OF NW 1/4 OF SW 1/4 DRING PART OF GOV LOT 3

1314101 061729000300000106
 MillGroup 0006 Just Value 27000
 Just Land 27000 Bldg 0 Misc 0 ALO 0 Ex 27000 Total Taxable 0
 UNITED STATES OF AMERICA Property Class 88
 Location
 Legal N 650 FT OF S 1320 FT OF GOV LOT 1, N 660 FT OF 6

LAKE COUNTY MINI ROLL

ALC REX SctwRgSubcBld Lot

1314194 0617294003500000300
 MillGroup 0004 Just Value 15000
 Just Land 18000 Bldg 0 Misc 0 ALO 0 Ex 18000 Total Taxable 0
 UNITED STATES OF AMERICA Property Class 88
 Location
 Legal E 660 FT OF GOV LOT 3

1314206 0617294002300000200
 MillGroup 0006 Just Value 301590
 Just Land 301590 Bldg 0 Misc 0 ALO 0 Ex 301590 Total Taxable 0
 Ocala National Forest Property Class 88
 Location
 40929 STATE ROAD 19
 UNAVILLA Legal N 1/2, W 1/2 OF SE 1/4
 FL
 32704

1314267 0617294002000000100
 MillGroup 0005 Just Value 141300
 Just Land 141300 Bldg 0 Misc 0 ALO 0 Ex 141300 Total Taxable 0
 Ocala National Forest Property Class 88
 Location
 40523 STATE ROAD 19
 UNAVILLA Legal GOV LOTS 1, 2, 3
 FL
 32704

1314291 1517200001000000100
 MillGroup 0006 Just Value 102600
 Just Land 102600 Bldg 0 Misc 0 ALO 0 Ex 102600 Total Taxable 0
 UNITED STATES OF AMERICA Property Class 88
 Location
 Legal FRACTIONAL SECTION W OF HWY GOV LOT 2, NE OF PEARL

1314351 1717290001000000200
 MillGroup 0005 Just Value 110000
 Just Land 110000 Bldg 0 Misc 0 ALO 0 Ex 110000 Total Taxable 0
 UNITED STATES OF AMERICA Property Class 88
 Location
 Legal GOV LOTS 1, 3

1314364 1717290001000000300
 MillGroup 0005 Just Value 42000
 Just Land 40000 Bldg 0 Misc 0 ALO 0 Ex 42000 Total Taxable 0
 Ocala National Forest Property Class 88
 Location
 40929 STATE ROAD 19
 UNAVILLA Legal SW 1/4 OF SW 1/4 N OF HWY, GOV LOT 2, E 1/2 OF SE
 FL 1/4 N OF HWY, NW 1/4, W 1/2 OF SE 1/4 N OF HWY, E 1/2
 32704 1/3 OF SW 1/4 N OF HWY, NW 1/4 OF SW 1/4

1314305 1317294001000000100
 MillGroup 0006 Just Value 140635
 Just Land 140635 Bldg 0 Misc 0 ALO 0 Ex 140635 Total Taxable 0
 Ocala National Forest Property Class 88
 Location
 40529 STATE ROAD 19

LAKE COUNTY MINI ROLL

AKC HWY SFRWREG\$ubg\$ld Lot
UMS#1166
EL
32504

Legal NE 1/4, SE 1/4 OF SE 1/4 N OF HWY, N 66 FT OF NW
1/3 OF NW 1/4

1612659 32172900040000500
MillGroup 0006 Just Value 80000
Just Land 8000 Bldg 0 Misc 0 Aid 0 Ex 80000 Total Taxable 0
UNITED STATES OF AMERICA Property Class 88
Location

Legal NE 1/4 OF SE 1/4

2512016 38172901000000001
MillGroup 0006 Just Value 22500
Just Land 22500 Bldg 0 Misc 0 Aid 0 Ex 22500 Total Taxable 0
UNITED STATES OF AMERICA Property Class 88
Location

Legal FERNANDEZ GRANT FROM NW COR OF SEC 38, RUN S 42000
50 FT, S 48000 W 3112 FT, N 42000 W 350 FT TO POB

2512024 361729010000000002
MillGroup 0006 Just Value 153732
Just Land 24000 Bldg 50000 Misc 0 Aid 0 Ex 100732 Total Taxable 0
UNITED STATES OF AMERICA Property Class 88
C/O FOREST SERVICE Location 45709 RIVER FOREST BLVD
225 JOHN KENDR RD STE 100 DELAND FL 32720
TALLENHASSER Legal FERNANDEZ GRANT FROM INTERSECTION OF STATE RD 42 &
FL NEW HWY 44 IN SEC 14-17-29 RUN N 33000 40MIN W 20
32303 10 FT, N 54000 12MIN E 650 FT FOR POB, CONT N SIDE

2512032 361729010000000003
MillGroup 0006 Just Value 1350150
Just Land 1350150 Bldg 0 Misc 0 Aid 0 Ex 1350150 Total Taxable 0
UNITED STATES OF AMERICA Property Class 88
Location 45700 RIVER FOREST BLVD
IRLAND FL 32720
Legal FERNANDEZ GRANT THRU PART OF SEC 38 LYING N OF HWY
42 & NW OF OLD HWY 44 LESS LOTS SOLD- ALL SEC 42
-16-28, ALL SEC 39-17-28, ALL SEC 37-17-29 & NW 1/4

2512041 381729010000000004
MillGroup 0006 Just Value 6000
Just Land 6000 Bldg 0 Misc 0 Aid 0 Ex 6000 Total Taxable 0
UNITED STATES OF AMERICA Property Class 88
Location
Legal FERNANDEZ GRANT FROM NW COR SEC 38 RUN S 42000 W 4
50 FT, N 48000 E 630 FT, N 42000 W 350 FT, S 48000

2512050 381729010000000005
MillGroup 0006 Just Value 6000
Just Land 6000 Bldg 0 Misc 0 Aid 0 Ex 6000 Total Taxable 0
UNITED STATES OF AMERICA Property Class 88
Location
Legal FERNANDEZ GRANT FROM NW COR SEC 38 RUN S 42000 E 4
0 FT, N 48000 E 530 FT, N 42000 W 350 FT, S 48000

2512067 381729010000000006
MillGroup 0006 Just Value 12000
Just Land 12000 Bldg 0 Misc 0 Aid 0 Ex 12000 Total Taxable 0
UNITED STATES OF AMERICA Property Class 88
Location

ALL KEY SETWqBubdBld Loc

Legal FERNANDEZ GRANT FROM NW COR SEC 18 R1Y 9 42DR3 N 4

0 FT, S 48DEG E 310 FT, N 42DEG W 700 FT S 48DEG

2512075 38172901000000007
MillGroup 0006 Just Value 30000
Just Land 30000 Bldg 0 Misc 0 A10 0 Ex 30000 Total Taxable 0
UNITED STATES OF AMERICA Property Class 88
Location

Legal FERNANDEZ GRANT FROM NW COR OF SEC 30, RUN 8 42DR0

50 FT, S 48DEG W 3112 FT, N 42DEG W 350 FT TO POB

2512053 38172901000000006
MillGroup 0006 Just Value 30000
Just Land 30000 Bldg 0 Misc 0 A10 0 Ex 30000 Total Taxable 0
UNITED STATES OF AMERICA Property Class 88
Location

Legal FERNANDEZ GRANT FROM NW COR OF SEC 30, RUN 8 42DR0

50 FT, S 48DEG W 3112 FT, N 42DEG W 350 FT TO POB

2512091 38172901000000009
MillGroup 0006 Just Value 30000
Just Land 30000 Bldg 0 Misc 0 A10 0 Ex 30000 Total Taxable 0
UNITED STATES OF AMERICA Property Class 88
Location

Legal FERNANDEZ GRANT FROM NW COR OF SEC 30, RUN 8 42DR0

50 FT, S 48DEG W 3112 FT, N 42DR3 W 350 FT TO POB

2512105 38172901000000010
MillGroup 0006 Just Value 6000
Just Land 6000 Bldg 0 Misc 0 A10 0 Ex 6000 Total Taxable 0
UNITED STATES OF AMERICA Property Class 88
FOREST SERVICE Location

Legal FERNANDEZ GRANT FROM NW COR OF SEC 30 RUN 8 42DR0

S 5435 FT, N 48DR3 E 3112 FT TO POB, RUN 8 42DR0 E
350 FT, N 48DR0 E 350 FT, W 42DR0 W 350 FT, S 48D

2512113 38172901000000011
MillGroup 0006 Just Value 6000
Just Land 6000 Bldg 0 Misc 0 A10 0 Ex 6000 Total Taxable 0
UNITED STATES OF AMERICA Property Class 88
Location

Legal FERNANDEZ GRANT FROM NW COR OF SEC 30 RUN 8 42DR0

350 FT, N 48DR0 E 630 FT, N 42DR0 W 350 FT, S 48D

2512121 38172901000000012
MillGroup 0006 Just Value 30000
Just Land 30000 Bldg 0 Misc 0 A10 0 Ex 30000 Total Taxable 0
UNITED STATES OF AMERICA Property Class 88
Location

Legal FERNANDEZ GRANT FROM NW COR OF SEC 30, RUN 8 42DR0

50 FT, S 48DEG W 3112 FT, N 42DR0 W 350 FT TO POB

2512130 38172901000000013
MillGroup 0006 Just Value 30000
Just Land 30000 Bldg 0 Misc 0 A10 0 Ex 30000 Total Taxable 0
UNITED STATES OF AMERICA Property Class 88

LAKE COUNTY MINI ROLL

ALT KEY SoftwareSbndd1d Lot
SUPERVISOR FOREST SERVICE
277 F BRONCUGH ST STE 4061
TALLAHASSEE
FL
32301

Location

Legal FERNANDEZ GRANT FROM NW COR OF SEC 30, RUN S 42DEG
E 6126 FT FOR POB, N 48DEG E 3112 FT, S 42DEG E 35
0 FT, S 48DEG W 3112 FT, N 42DEG W 350 FT TO POB

2512148 381729010000000014
MillGroup 0006 Just Value 6000
Just Land 6000 Bldg 0 Misc 0 A10 0 Ex 6000 Total Taxable 0
UNITED STATES OF AMERICA

Property Class 88
Location

Legal FERNANDEZ GRANT FROM NW COR SEC 33 RUN S 42DEG E 6
0 FT, N 48DEG E 630 FT, N 42DEG W 350 FT, S 48DEG

2512164 381729010000000016
MillGroup 0006 Just Value 30000
Just Land 30000 Bldg 0 Misc 0 A10 0 Ex 30000 Total Taxable 0
UNITED STATES OF AMERICA

Property Class 88
Location

Legal FERNANDEZ GRANT FROM NW COR OF SEC 30, RUN S 42DEG
S0 FT, S 48DEG W 3112 FT, N 42DEG W 350 FT TO POB

2512172 381729010000000017
MillGroup 0006 Just Value 6000
Just Land 6000 Bldg 0 Misc 0 A10 0 Ex 6000 Total Taxable 0
UNITED STATES OF AMERICA

Property Class 88
Location

Legal FERNANDEZ GRANT FROM NW COR SEC 36 RUN S 42DEG E 6
0 FT, N 48DEG E 630 FT, N 42DEG W 350 FT, S 48DEG

2512181 381729010000000018
MillGroup 0006 Just Value 12000
Just Land 12000 Bldg 0 Misc 0 A10 0 Ex 12000 Total Taxable 0
UNITED STATES OF AMERICA

Property Class 88
Location

Legal FERNANDEZ GRANT FROM NW COR SEC 38 RUN S 42DEG E 6
0 FT, N 48DEG E 630 FT, N 42DEG W 350 FT, S 48DEG

2512202 381729010000000019
MillGroup 0006 Just Value 30000
Just Land 30000 Bldg 0 Misc 0 A10 0 Ex 30000 Total Taxable 0
UNITED STATES OF AMERICA

Property Class 88
Location

Legal FERNANDEZ GRANT FROM NW COR OF SEC 35, RUN S 42DEG
50 FT, S 48DEG W 3112 FT, N 42DEG W 350 FT TO POB

2512231 381729010000000020
MillGroup 0006 Just Value 30000
Just Land 30000 Bldg 0 Misc 0 A10 0 Ex 30000 Total Taxable 0
UNITED STATES OF AMERICA
C/O FOREST SUPERVISOR
BOX 1349
TALLAHASSEE
FL
32308

Property Class 88
Location

Legal FERNANDEZ GRANT FROM NW COR OF SEC 30, RUN S 42DEG
E 7576 FT FOR POB, N 48DEG W 3112 FT, S 42DEG E 3
50 FT, S 48DEG W 3112 FT, N 42DEG W 350 FT TO POB

2512249 381729010000000021
MillGroup 0006 Just Value 30000
Just Land 30000 Bldg 0 Misc 0 A10 0 Ex 30000 Total Taxable 0

LAKE COUNTY MINI ROLL

ALC 1/1/00 Subdeld Lot
UNITED STATES OF AMERICA

Property Class 88
Location

Legal FERNANDEZ GRANT FROM NW COR OF SEC 38, RUN S 42DEC

50 FT, S 48DEC W 3112 FT, N 42DEC W 350 FT TO POB

2512217 35172901000000022

MillGroup 0006 Just Value 6000

Just Land 6000 Bldg 0 Misc 0 AIO 0 Ex 6000 Total Taxable 0

UNITED STATES OF AMERICA

Property Class 88
Location

Legal FERNANDEZ GRANT FROM NW COR OF SEC 38 RUN S 42DEC

350 FT, N 48DEC E 630 FT, N 42DEC W 350 FT, S 480

2512245 35172901000000021

MillGroup 0006 Just Value 6000

Just Land 6000 Bldg 0 Misc 0 AIO 0 Ex 6000 Total Taxable 0

UNITED STATES OF AMERICA

Property Class 88
Location

Legal FERNANDEZ GRANT FROM NW COR SEC 38 RUN S 42DEC E 8

226 FT, N 48DEC E 3112 FT TO POB, RUN S 42DEC E 35
0 FT, N 48DEC E 630 FT, N 42DEC W 350 FT, S 480 FT

2512253 35172901000000024

MillGroup 0006 Just Value 30000

Just Land 30000 Bldg 0 Misc 0 AIO 0 Ex 30000 Total Taxable 0

UNITED STATES OF AMERICA

Property Class 88
Location

Legal FERNANDEZ GRANT FROM NW COR OF SEC 38, RUN S 42DEC

50 FT, S 48DEC W 3112 FT, N 42DEC W 350 FT TO POB

2512261 35172901000000023

MillGroup 0006 Just Value 30000

Just Land 30000 Bldg 0 Misc 0 AIO 0 Ex 30000 Total Taxable 0

UNITED STATES OF AMERICA

Property Class 88
Location

Legal FERNANDEZ GRANT FROM NW COR OF SEC 38, RUN S 42DEC

50 FT, S 48DEC W 3112 FT, N 42DEC W 350 FT TO POB

2512270 35172901000000025

MillGroup 0006 Just Value 6000

Just Land 6000 Bldg 0 Misc 0 AIO 0 Ex 6000 Total Taxable 0

UNITED STATES OF AMERICA

Property Class 88
Location

Legal FERNANDEZ GRANT FROM NW COR SEC 38W S 42DEC E 8576

7, N 48DEC E 630 FT, N 42DEC E 350 FT, S 480 FT E 8

2512288 35172901000000027

MillGroup 0006 Just Value 6000

Just Land 6000 Bldg 0 Misc 0 AIO 0 Ex 6000 Total Taxable 0

UNITED STATES OF AMERICA

Property Class 88
Location

Legal FERNANDEZ GRANT FROM NW COR SEC 38 RUN S 42DEC E 8

0 FT, N 48DEC E 630 FT, N 42DEC W 350 FT, S 48DEC

2512296 35172901000000026

MillGroup 0006 Just Value 30000

LAKE COUNTY MINI ROLL

ALI KIX 6cTW8asubdb1c Lot
Just Land 30000 Bldg 0 Misc 0 A10 0 Ex 30000 Total Taxable 0
UNITED STATES OF AMERICA Property Class 98
Location

Legal FERNANDEZ GRANT FROM NW COR OF SEC 38, RUN S 42DEG

50 FT, S 48DEG W 3112 FT, N 42DEG W 350 FT TO POB

2512303 381729010000000023
MillGroup 0005 Just Value 30000
Just Land 30000 Bldg 0 Misc 0 A10 0 Ex 30000 Total Taxable 0
UNITED STATES OF AMERICA Property Class 98
Location

Legal FERNANDEZ GRANT FROM NW COR OF SEC 38, RUN S 42DEG

50 FT, S 48DEG W 3112 FT, N 42DEG W 350 FT TO POB

2412214 381729010000000020
MillGroup 0006 Just Value 6000
Just Land 6000 Bldg 0 Misc 0 A10 0 Ex 6000 Total Taxable 0
UNITED STATES OF AMERICA Property Class 98
Location

Legal FERNANDEZ GRANT FROM NW COR SEC 38 RUN S 42DEG E 9

0 FT, N 48DEG E 630 FT, N 48DEG W 350 FT, S 45DEG

2412224 381729010000000031
MillGroup 0006 Just Value 12000
Just Land 12000 Bldg 0 Misc 0 A10 0 Ex 12000 Total Taxable 0
UNITED STATES OF AMERICA Property Class 98
Location

Legal FERNANDEZ GRANT FROM NW COR OF SEC 38 RUN S 42DEG

700 FT, N 48DEG E 630 FT, N 42DEG W 700 FT, S 48D

2412225 381729010000000010
MillGroup 0005 Just Value 30000
Just Land 30000 Bldg 0 Misc 0 A10 0 Ex 30000 Total Taxable 0
UNITED STATES OF AMERICA Property Class 98
Location

Legal FERNANDEZ GRANT FROM NW COR OF SEC 38, RUN S 42DEG

50 FT, S 48DEG W 3112 FT, N 42DEG W 350 FT TO POB

2512342 381729010000000035
MillGroup 0005 Just Value 30000
Just Land 30000 Bldg 0 Misc 0 A10 0 Ex 30000 Total Taxable 0
UNITED STATES OF AMERICA Property Class 98
Location

Legal FERNANDEZ GRANT FROM NW COR OF SEC 38, RUN S 42DEG

50 FT, S 48DEG W 3112 FT, N 42DEG W 350 FT TO POB

2512362 381729010000000035
MillGroup 0005 Just Value 6000
Just Land 6000 Bldg 0 Misc 0 A10 0 Ex 6000 Total Taxable 0
UNITED STATES OF AMERICA Property Class 98
Location

Legal FERNANDEZ GRANT FROM NW COR SEC 38 RUN S 42DEG E 1

50 FT, N 48DEG E 630 FT, N 42DEG W 350 FT, S 48DEG

2512377 381729010000000036

LAKE COUNTY MINI ROLL

ALT KEY 8c7wqgsu6d8Id Lot

MillGroup 0006 Just Value 12000
Just Land 12000 Bldg 0 Misc 0 AIO 0 Ex 12000 Total Taxable 0

UNITED STATES OF AMERICA Property Class 82
C/O FOREST SUPERVISOR Location

227 N BRONCUSH ST STE 4061

MILLWAUKEE

Legal FERNANDEZ GRANT FROM NW COR SEC 38 T11N R 42W E 2 J
6876 FT. N 48000 E 3112 FT TO PCB, RUN S 42000 E /
50 FT, N 48000 E 500 FT, N 42000 W 200 FT, S 48000

2512365 381729010000000017

MillGroup 0006 Just Value 114940
Just Land 114940 Bldg 0 Misc 0 AIO 0 Ex 114940 Total Taxable 0

UNITED STATES OF AMERICA Property Class 88
Location

Legal FERNANDEZ GRANT FROM NW COR OF SEC 38, R11N S 42000E

700 FT. N 48000 E 530 FT S 42000 E 350 FT, S 48000

2512393 381729010000000038

MillGroup 0006 Just Value 14910
Just Land 14910 Bldg 0 Misc 0 AIO 0 Ex 14910 Total Taxable 0

UNITED STATES OF AMERICA Property Class 38
Location

Legal FERNANDEZ GRANT FROM INTERSECTION HWY 42 & OLD HWY

E 5400 FT FOR PCB, RUN N 30000 E 200 FT TO R

2512407 381729010000000039

MillGroup 0006 Just Value 720
Just Land 720 Bldg 0 Misc 0 AIO 0 Ex 720 Total Taxable 0

UNITED STATES OF AMERICA Property Class 38
Location

Legal FERNANDEZ GRANT FROM INTERSECTION OF STATE HW 42 &

970 FT. N 54000 1200N E 20 FT FOR PCB, CONTINUE N

2512394 381729010000000040

MillGroup 0006 Just Value 6000
Just Land 6000 Bldg 0 Misc 0 AIO 0 Ex 6000 Total Taxable 0

UNITED STATES OF AMERICA Property Class 88
Location

Legal FERNANDEZ GRANT FROM NW COR SEC 16, R11N S 42000 E

60 FT. N 48000 E 620 FT, N 48000 W 564.10 FT, S 40

2512450 381729010000000045

MillGroup 0006 Just Value 47640
Just Land 47640 Bldg 0 Misc 0 AIO 0 Ex 47640 Total Taxable 0

UNITED STATES OF AMERICA Property Class 88
Location

Legal FERNANDEZ GRANT FROM PART OF SEC 38 T11N R 42W E 2 J

OF ST JOHNS RIVER--LESS THAT PART S OF A LINE OF S

2512394 381729010000000050

MillGroup 0006 Just Value 20000
Just Land 20000 Bldg 0 Misc 0 AIO 0 Ex 20000 Total Taxable 0

UNITED STATES OF AMERICA Property Class 88
Location

Legal FERNANDEZ GRANT FROM NW COR SEC 38 T11N S 42000 E 4

0 FT, S 48000 N 3112 FT, N 42000 W 350 FT TO PCB

LAKE COUNTY MINI ROLL

ALT KEY 3c1wrgSubdBlid Loc

2513547 351739030000000057

MillGroup 0006 Just Value 10000

Just Land 10000 Bldg 1 Misc 0 A10 0 Ex 10000 Total Taxable 0

UNITED STATES FOREST SERVICE Property Class 88

C/O FOREST SUPERVISOR Location

325 JOHN KNOX RD 878 F100

TALLAHASSEE FL

Legal FERNANDEZ GRANT FROM NW COR OF SEC 38, RUN S 42DEG

E 10000 FT FOR POB, N 48DEG W 3112 FT, S 42DEG W

70 FT, S 48DEG W 3112 FT, N 42DEG W 70 FT TO POB

22382

2512582 351729010000000058

MillGroup 0006 Just Value 10000

Just Land 10000 Bldg 0 Misc 0 A10 0 Ex 10000 Total Taxable 0

UNITED STATES FOREST SERVICE Property Class 88

C/O FOREST SUPERVISOR Location

325 JOHN KNOX RD 878 F100

TALLAHASSEE FL

Legal FERNANDEZ GRANT FROM NW COR OF SEC 38, RUN S 42DEG

E 10000 FT FOR POB, N 48DEG W 3112 FT, S 42DEG W

70 FT, S 48DEG W 3112 FT, N 42DEG W 70 FT TO POB

22363

1014372 351729020000000100

MillGroup 0006 Just Value 95000

Just Land 95000 Bldg 0 Misc 0 A10 0 Ex 95000 Total Taxable 0

UNITED STATES OF AMERICA Property Class 00

Location

Legal RIVER FOREST UNIT 1 LOT 1, LOTS 2 TO 14 INCL, LOT

TO 17 INCL BLK 3 PB 16 PG 35

1013316 351729020000000200

MillGroup 0006 Just Value 35000

Just Land 35000 Bldg 0 Misc 0 A10 0 Ex 35000 Total Taxable 0

UNITED STATES OF AMERICA Property Class 88

Location

Legal RIVER FOREST UNIT 1 LOTS 2, 3, 4, 5, 15, 16 BLK 1,

PB 16 PG 18/1

1013324 351729020000000300

MillGroup 0006 Just Value 12500

Just Land 12500 Bldg 0 Misc 0 A10 0 Ex 12500 Total Taxable 0

UNITED STATES OF AMERICA Property Class 88

Location

Legal RIVER FOREST UNIT 1 LOTS 6, 7, 8, 15, 16 BLK 1 PB

1013332 351729020000000300

MillGroup 0006 Just Value 5000

Just Land 5000 Bldg 0 Misc 0 A10 0 Ex 5000 Total Taxable 0

UNITED STATES OF AMERICA Property Class 88

Location

Legal RIVER FOREST UNIT 1 LOTS 8, 9 BLK 2 PB 16 PG 35 0

1014381 351729020000000380

MillGroup 0006 Just Value 2498

Just Land 2498 Bldg 0 Misc 0 A10 0 Ex 2498 Total Taxable 0

UNITED STATES OF AMERICA Property Class 88

Location

Legal RIVER FOREST UNIT 1 LOT 12 BLK 3 PB 16 PG 35 ORR

LAKE COUNTY MINI ROLL

ALL REV SETVRSUBDRID Lot

1734258 381729030000100100
 MillGroup 0005 Just Value 67304
 Just Land 41319 Bldg 29919 Misc 846 A10 0 Ex 61.89 Total Taxable 0
 UNITED STATES OF AMERICA Property Class 88
 C/O FOREST SERVICE Location 33925 FERNHILL DR
 525 JOHN KNOX RD NFR #100 BELLEVILLE IL 61720
 TAIWANPASSER Legal RIVER FOREST UNIT 2 LOT 1 BLK 1 PB 16 PG 39
 PL
 32333

1734266 381729030000100200
 MillGroup 0006 Just Value 37562
 Just Land 37562 Bldg 0 Misc 0 A10 0 Ex 37562 Total Taxable 0
 UNITED STATES OF AMERICA Property Class 88
 Location
 Legal RIVER FOREST UNIT 2 LOT 2 BLK 1 PB 16 PG 39

1734274 381729030000100300
 MillGroup 0006 Just Value 129590
 Just Land 129590 Bldg 0 Misc 0 A10 0 Ex 129590 Total Taxable 0
 UNITED STATES OF AMERICA Property Class 68
 Location
 Legal RIVER FOREST UNIT 2 LOT 3 BLK 1, LOTS 1, 2 BLK 3 2

1734282 381729030000100400
 MillGroup 0006 Just Value 690000
 Just Land 690000 Bldg 0 Misc 0 A10 0 Ex 690000 Total Taxable 0
 UNITED STATES OF AMERICA Property Class 68
 Location
 Legal RIVER FOREST UNIT 2 LOTS 4, 5, 9, 10, 11, 13, 14,
 15, 16, 44 TC 54 INCL BLK 2 PB 15 PG 39

1734291 381729030000100500
 MillGroup 0006 Just Value 41219
 Just Land 41219 Bldg 0 Misc 0 A10 0 Ex 41219 Total Taxable 0
 UNITED STATES OF AMERICA Property Class 88
 Location
 Legal RIVER FOREST UNIT 2 LOT 6 BLK 1 PB 16 PG 39

1734301 381729030000100600
 MillGroup 0006 Just Value 37562
 Just Land 37562 Bldg 0 Misc 0 A10 0 Ex 37562 Total Taxable 0
 UNITED STATES OF AMERICA Property Class 88
 Location
 Legal RIVER FOREST UNIT 2 LOT 7 BLK 1 PB 16 PG 39 ORA 6

1734304 381729030000100800
 MillGroup 0006 Just Value 41319
 Just Land 41319 Bldg 0 Misc 0 A10 0 Ex 41319 Total Taxable 0
 UNITED STATES OF AMERICA Property Class 88
 Location
 Legal RIVER FOREST UNIT 2 LOT 8 BLK 1 PB 16 PG 39 ORA 6

LAKE COUNTY MINI ROLL

ALT KEY SUBREGSOLDBLD Lot

 1734021 301729030000101500
 MillGroup 0006 Just Value 65976
 Just Land 41319 Bldg 23376 Misc 1281 AIO 0 Ex 65976 Total Taxable 0
 UNITED STATES OF AMERICA Property Class 98
 C/O FOREST SERVICE Location 46020 MEADOWSOOK RD
 360 0000 RAVA RD SW GADSDEN DELAND FL 32720
 PALMERASSEE Legal RIVER FOREST UNIT 2 LOT 15 BLK 1 PG 16 PG 39
 FL
 32503

 1734039 301729030000101600
 MillGroup 0006 Just Value 82637
 Just Land 82637 Bldg 0 Misc 0 AIO 0 Ex 82637 Total Taxable 0
 UNITED STATES OF AMERICA Property Class 98
 Location
 Legal RIVER FOREST UNIT 2 LOTS 16, 17 BLK 1 PG 16 PG 39

 1734047 301729030000101800
 MillGroup 0006 Just Value 20659
 Just Land 20659 Bldg 0 Misc 0 AIO 0 Ex 20659 Total Taxable 0
 UNITED STATES OF AMERICA Property Class 98
 Location
 Legal RIVER FOREST UNIT 2 S 1/2 ON LOT 18 BLK 1 PG 16 PG

 1734055 301729030000101801
 MillGroup 0006 Just Value 61970
 Just Land 61970 Bldg 0 Misc 0 AIO 0 Ex 61970 Total Taxable 0
 C O F - FOREST SERVICE Property Class 98
 Location
 1720 BEAUFORTE RD NW Legal RIVER FOREST UNIT 2 N 1/2 LOT 18 LOT 19 BLK 1 PG
 ATLANTA 16 PG 39
 GA
 30305

 1734071 301729030000102210
 MillGroup 0006 Just Value 326500
 Just Land 326500 Bldg 0 Misc 0 AIO 0 Ex 326500 Total Taxable 0
 UNITED STATES OF AMERICA Property Class 98
 Location
 Legal RIVER FOREST UNIT 2 LOTS 22, 23, 24, 25, 26, LOTS
 LOTS 28 TO 34 INCL, LOTS 35 TO 39 INCL BLK 2 PG 1

 1734081 301729030000200200
 MillGroup 0006 Just Value 306593
 Just Land 306593 Bldg 0 Misc 0 AIO 0 Ex 306593 Total Taxable 0
 UNITED STATES OF AMERICA Property Class 98
 Location
 Legal RIVER FOREST UNIT 2 LOTS 2, 4, 9, 10, 11 BLK 2 PG

 1734108 301729030000202400
 MillGroup 0006 Just Value 37224
 Just Land 37224 Bldg 0 Misc 0 AIO 0 Ex 37224 Total Taxable 0
 UNITED STATES OF AMERICA Property Class 98
 Location
 Legal RIVER FOREST UNIT 2 LOT 24 BLK 2 PG 16 PG 39

LAKE COUNTY MINI ROLL

ALF KEY SctwrgSchdBld Lot

1734438 381729030000202500
 MillGroup 0005 Just Value 37224
 Just Land 37224 Bldg 0 Misc 0 A10 0 Ex 37224 Total Taxable 0
 UNITED STATES OF AMERICA Property Class 88
 Location

Legal RIVER FOREST UNIT 2 LOT 15 BLK 2 PH 16 PG 39 ORB

1734452 381729030000202700
 MillGroup 0005 Just Value 37224
 Just Land 37224 Bldg 0 Misc 0 A10 0 Ex 37224 Total Taxable 0
 UNITED STATES OF AMERICA Property Class 88
 Location

Legal RIVER FOREST UNIT 2 LOT 27 BLK 2 PH 16 PG 39 ORB

1734466 381729030000202900
 MillGroup 0005 Just Value 116465
 Just Land 116465 Bldg 0 Misc 0 A10 0 Ex 116465 Total Taxable 0
 UNITED STATES OF AMERICA Property Class 88
 Location

Legal SE 1/4 OF SW 1/4, NE 1/4 OF SW 1/4

LAKE COUNTY MINI ROLL

ALI KEY SeQRgEubdEid Lot

TOTALS FOR CURRENT PROCESS

*
Total Items Printed 328
Total Just Value 108,336,858
Total Land Value 102,928,103
Total Bldg Value 4,877,042
Total Misc Value 531,713
Total Assessed Value 108,336,858
Total Taxable Value 12,500
Total Exemptions 108,324,358

JURISDICTION OVER FEDERAL
AREAS WITHIN THE STATES

REPORT OF THE
INTERDEPARTMENTAL COMMITTEE
FOR THE STUDY OF
JURISDICTION OVER FEDERAL AREAS
WITHIN THE STATES

PART I

The Facts and Committee Recommendations

Submitted to the Attorney General and transmitted to the President

April 1956

Reprinted by Constitutional Research Association
P.O. Box 550
So. Field, Illinois 66473

JURISDICTION OVER FEDERAL
AREAS WITHIN THE STATES

REPORT OF THE
INTERDEPARTMENTAL COMMITTEE
FOR THE STUDY OF
JURISDICTION OVER FEDERAL AREAS
WITHIN THE STATES

PART II

A Text of the Law of Legislative Jurisdiction

Submitted to the Attorney General and transmitted to the President

June 1957

Reprinted by Constitutional Research Association
P.O. Box 550
So. Field, Illinois 66473

CERTIFICATE OF SERVICE

I certify that on the _____ day of December, 2003, I delivered by _____ a copy of the foregoing NOTICE OF SPECIAL VISITATION and MOTION TO DISMISS FOR LACK OF JURISDICTION and attachments thereto to the plaintiff's counsel as follows:

PAUL I. PEREZ, United States Attorney
ANNE NORRIS GRAHAM,
EVAN J. DAVIS
Trial Attorneys, Tax Division
U.S. Department of Justice
P.O. Box 7238
Ben Franklin Station
Washington, D.C. 20044



Eddie Ray of the Kahn Family